

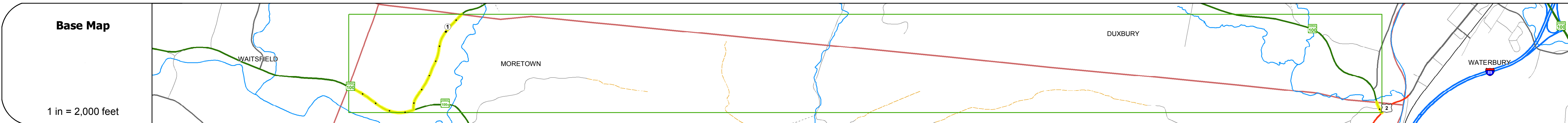
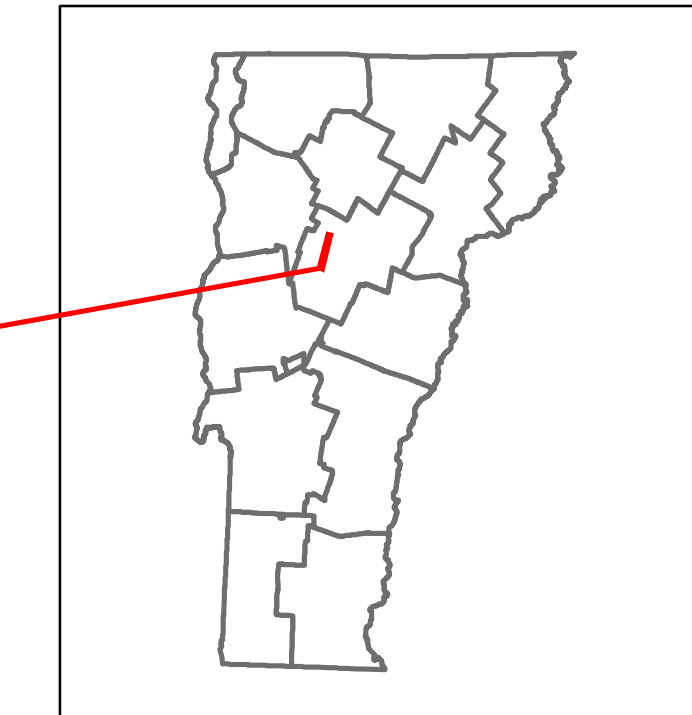


Route Log and Progress Chart






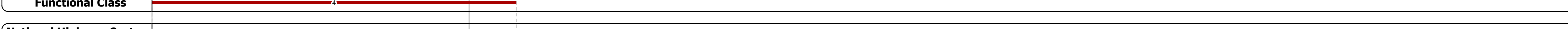





DRAFT

Please Note: Errors and Omissions May Exist.
Contact the VTrans Mapping Section with questions or concerns.

DISTRICT	TOWN	ROUTE
5	MORETOWN	VT-100



STRUCTURE DESCRIPTIONS



Historic Projects Unknown, Retreatment, Resurface, Bituminous Mix, Skiny Mix, Bituminous Seal, Bituminous Concrete, Surface Treated Gravel, Plant Mix, Reclaimed Base and Bituminous Concrete	Functional Class 1 - Interstate System, 2 - Other Freeways and Expressways, 3 - Principal Arterial, 4 - Minor Arterial, 5 - Major Collector, 6 - Minor Collector	Curves Left (segres), Right, Grades: grade up, grade down	Road Widths Traffic Counters (counter ID), AADT (count)	Crash Locations Fatal, Injury, Property Damage Only, Unknown Crash Type, High Crash Locations (HCL's)	Mileage by Functional Class By Sheet 013-4 4 - Minor Arterial 1.227	Mileage by Town By Sheet MORETOWN - V100-1212 Ghost Section - (US-2, MM 0.086 to 0.000) 1.227 of 1.227	DISTRICT 5	TOWN MORETOWN	Date: 10/28/17	ROUTE VT-100
					Speed Zones 25, 30, 35, 40, 45, 50, 55, 60, 65	Page Total Mileage: 1.227 mi	Page Total Mileage: 1.227 mi	1 of 1 TWN mileage: 0.0 to 1.227	ETE mileage: 134.485 to 135.634 141.868 to 141.946	