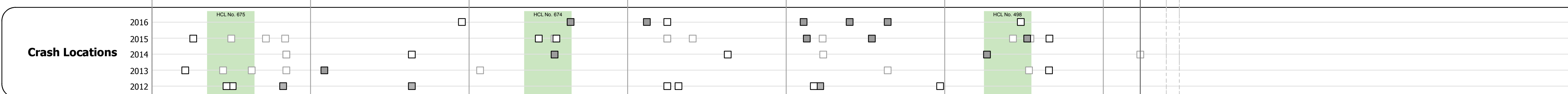
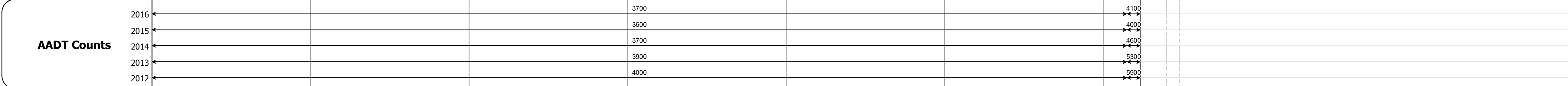

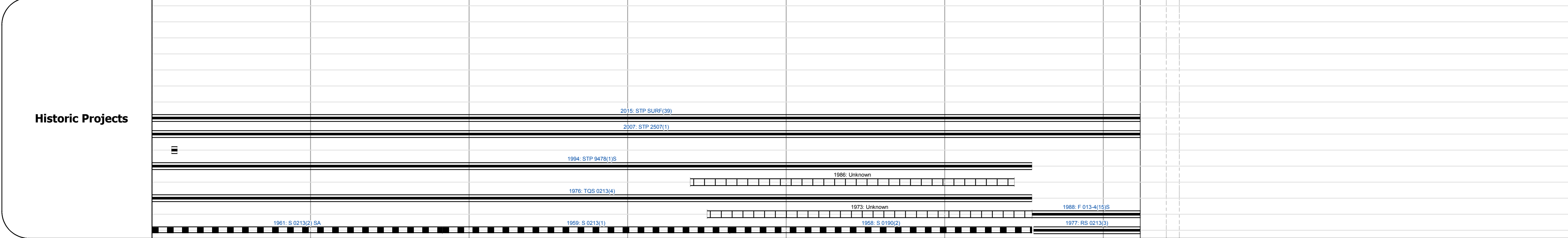
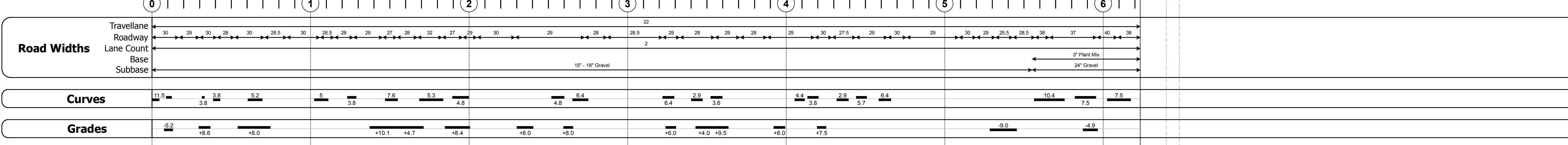

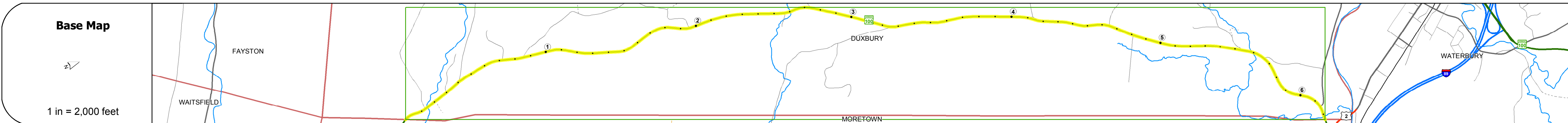
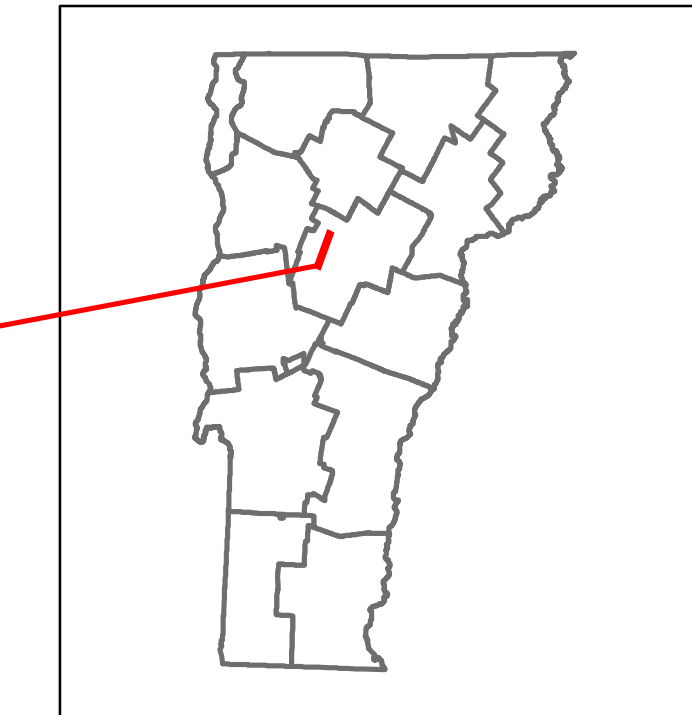


DISTRICT	TOWN	ROUTE
5	DUXBURY	VT-100



STRUCTURE DESCRIPTIONS

Bridge 187:
Stringer/multi-beam or girder - 2006
Structure No. 200013018712062
Length: 69'
Width: 33.4'
Facility Carried: VT 00100 ML
Bridge Type: ROLLED BEAM
Features Intersected: DOWNSVILLE BROOK
Surface: Bituminous
Maintenance/Ownership: State

Culvert 190:
Culvert - 1959
Structure No. 300013019012061
Length: 8'
Under Clearance: 6.0'
Facility Carried: VT 100
Bridge Type: CGMPPA
Features Intersected: BROOK
Maintenance/Ownership: State

Culvert 193:
Culvert - 2016
Structure No. 200013019312062
Length: 48'
Facility Carried: VT 00100 ML
Bridge Type: PRECAST CULVERT
Features Intersected: CROSSETT BROOK
Maintenance/Ownership: State

Culvert 194:
Culvert - 1977
Structure No. 200013019412062
Length: 22'
Facility Carried: VT 00100 ML
Bridge Type: R.C. BOX
Features Intersected: CROSSETT BROOK
Surface: Bituminous
Maintenance/Ownership: State

Historic Projects <ul style="list-style-type: none"> Unknown Bituminous Concrete Retreatment Resurface Bituminous Mix Skinny Mix Bituminous Seal 	Functional Class <ul style="list-style-type: none"> 1 - Interstate System 2 - Other Freeways and Expressways 3 - Principal Arterial 4 - Minor Arterial 5 - Major Collector 6 - Minor Collector 	Curves <ul style="list-style-type: none"> Left (segreg) Right 	Road Widths <ul style="list-style-type: none"> Gravel Plant Mix Reclaimed Base and Bituminous Concrete 	Crash Locations <ul style="list-style-type: none"> Fatal Injury Property Damage Only Unknown Crash Type 	Mileage by Functional Class By Sheet 013-4 4 - minor Arterial 6.234	Mileage by Town By Sheet DUXBURY - v100-1206 Ghost Section - (US-2, MM 0.082 to 0.000) 6.234 of 6.234	DISTRICT 5	TOWN DUXBURY	Date: 10/21/17	ROUTE VT-100 ETE mileage: 135.634 to 141.868
Speed Zones 25 30 35 40 45 50 55 60 65						Page Total Mileage: 6.234 mi		Page Total Mileage: 6.234 mi		