

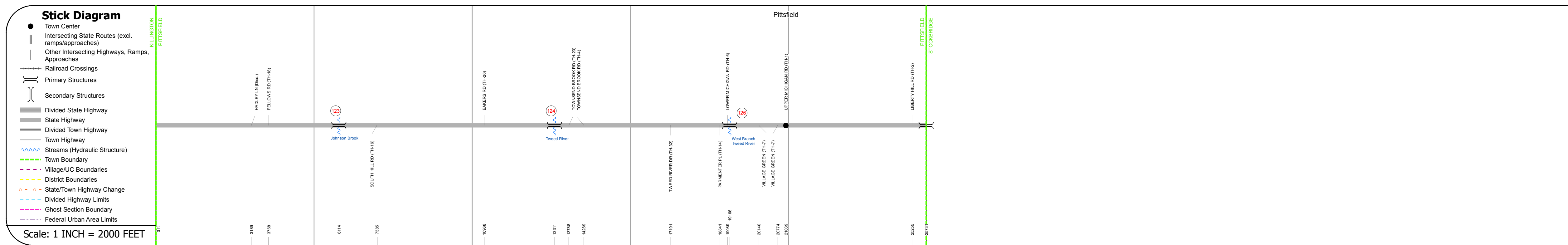
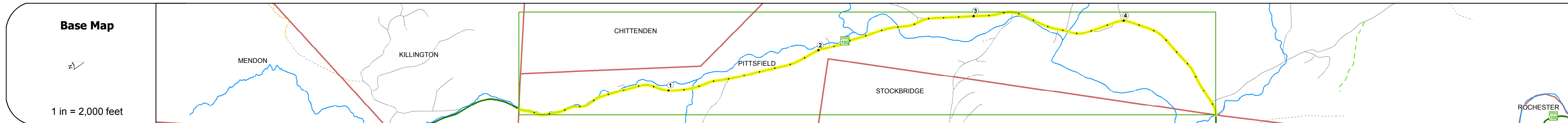
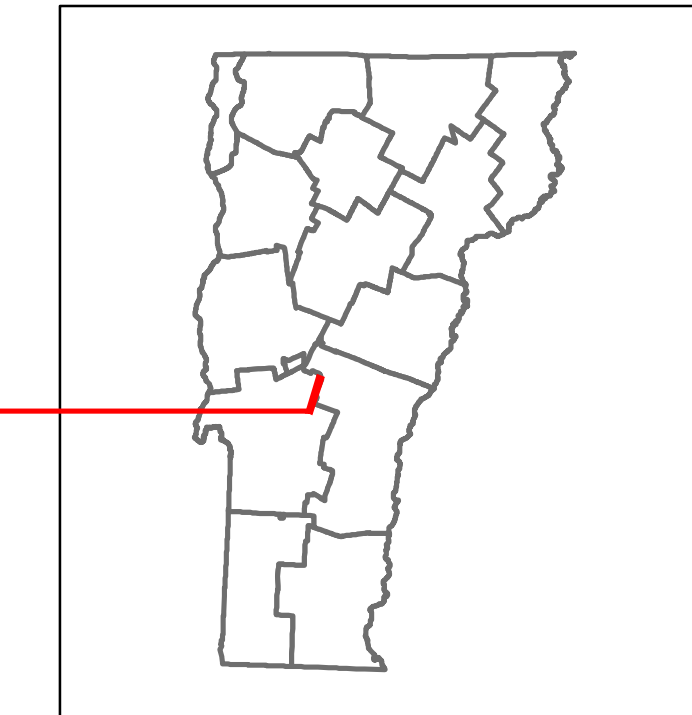


Route Log and Progress Chart

DRAFT

Please Note: Errors and Omissions May Exist.
Contact the VTrans Mapping Section with questions or concerns.

DISTRICT	TOWN	ROUTE
3	PITTSFIELD	VT-100

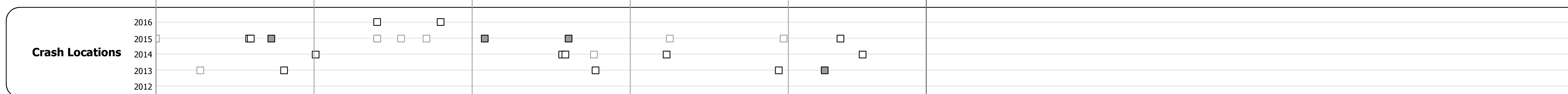
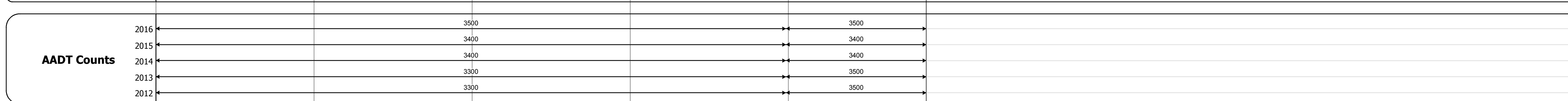




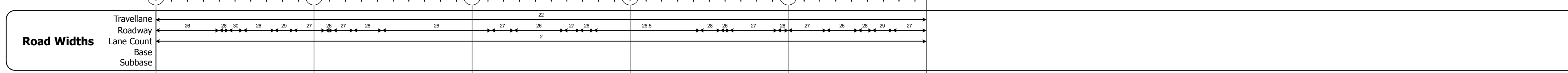


STRUCTURE DESCRIPTIONS

Culvert 123:
Culvert - 1960
Structure No. 300022012311151
Length: 14'
Under Clearance: 9.0'
Facility Carried: VT100
Bridge Type: CGMPPA
Features Intersected: TWEED RIVER
Maintenance: State

Bridge 124:
Tee Beam - 2014
Structure No. 200022012411152
Length: 81'
Width: 32.0'
Facility Carried: VT 00100 ML
Bridge Type: NEXT BEAM
Features Intersected: TWEED RIVER
Surface: Bituminous
Maintenance/Ownership: State

Bridge 126:
Tee Beam - 1932
Structure No. 200022012611152
Length: 56'
Width: 30.4'
Facility Carried: VT 00100 ML
Bridge Type: 2 SP CONCRETE T-BEAM
Features Intersected: WEST BRANCH TWEED RIVER
Surface: Bituminous
Maintenance/Ownership: State



Historic Projects Unknown, Bituminous Concrete, Retreatment, Resurface, Bituminous Mix, Skinny Mix, Bituminous Seal, Surface Treated Gravel, Plant Mix, Reclaimed Base and Bituminous Concrete	Functional Class 1- Interstate System, 2- Other Freeways and Expressways, 3- Principal Arterial, 4- Minor Arterial, 5- Major Collector, 6- Minor Collector	Curves Left (degrees), Right (degrees)	Road Widths (ft)	Crash Locations Fatal, Injury, Property Damage Only, Unknown Crash Type	Mileage by Functional Class By Sheet 022-1 4 - Minor Arterial 4.873	Mileage by Town By Sheet PITTSFIELD - V100-1115 4.873 of 4.873	DISTRICT 3	TOWN PITTSFIELD	Date: 10/20/17	ROUTE VT-100
Speed Zones 25, 30, 35, 40, 45, 50, 55, 60, 65	Grades grade up, grade down	Traffic Counters (counter ID)	AADT (count)	High Crash Locations (HCL's) HCL No. 201 - 300, 301 - 400, 401 - 800	Page Total Mileage: 4.873 mi	Page Total Mileage: 4.873 mi	1 of 1 TWN mileage: 0.0 to 4.873	ETE mileage: 90.02 to 94.893		