

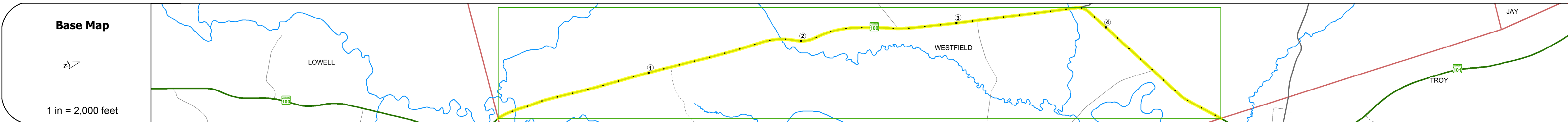
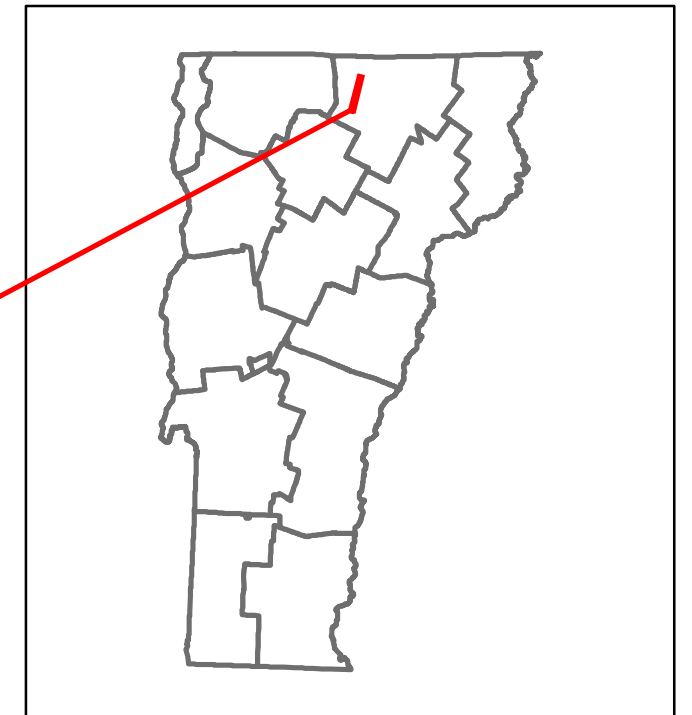


Route Log and Progress Chart

DRAFT

Please Note: Errors and Omissions May Exist.
Contact the VTrans Mapping Section with questions or concerns.

DISTRICT	TOWN	ROUTE
9	WESTFIELD	VT-100




STRUCTURE DESCRIPTIONS

Bridge 241:
Stringer/multi-beam or girder - 1956
Structure No. 200029024110182
Length: 99'
Width: 28.1'
Facility Carried: VT 00100 ML
Bridge Type: ROLLED BEAM
Features Intersected: MISSISSQUOI RIVER
Surface: Bituminous
Maintenance/Ownership: State

Culvert 244:
Culvert - 1973
Structure No. 200029024410182
Length: 23'
Facility Carried: VT 00100 ML
Bridge Type: TWIN CGMPPA
Features Intersected: TAFT BROOK
Maintenance/Ownership: State

Culvert 250:
Culvert - 1970
Structure No. 200029025010182
Length: 27'
Facility Carried: VT 00100 ML
Bridge Type: TWIN CELL RC BOX
Features Intersected: MILL BROOK
Maintenance/Ownership: State

Road Widths	Travellane: 27.5, 27.5, 28, 27.5, 28, 32, 27, 28, 27, 27.5, 20, 28, 27.5
Curves	5, 2.3, 6, 10, 3
Grades	7.0



Maintenance Garage	District 9 - Westfield Garage
Speed Zone	35
Functional Class	4
National Highway System	
Limited Access Highway	
Traffic Counters	P119, P004
Customer Service Level	Regional Corridor

Year	2016	2015	2014	2013	2012
ADT Counts	1700	1700	1700	1700	1700
Crash Locations					

Historic Projects Unknown, Bituminous Concrete, Retreatment, Bituminous Macadam, Resurface, Cold Plane and Bituminous Concrete, Bituminous Mix, Concrete, Skippy Mix, Bituminous Seal, Gravel, Surface Treated Gravel, Plant Mix, Reclaimed Base and Bituminous Concrete	Functional Class 1- Interstate System, 2- Other Freeways and Expressways, 3- Principal Arterial, 4- Minor Arterial, 5- Major Collector, 6- Minor Collector	Curves Left (segres), Right, Grades: grade up, grade down	Road Widths (ft), Traffic Counters (counter ID), AADT (count)	Crash Locations Fatal, Injury, Property Damage Only, Unknown Crash Type, High Crash Locations (HCL's)	Mileage by Functional Class By Sheet 029-2 4 - minor Arterial 4.942	Mileage by Town By Sheet WESTFIELD - V100-1018 4.942 of 4.942
Indicated plans available - http://vtransmap01.aot.state.vt.us/rp/cpr/D/webstore/ For More Information Contact - Vermont Agency of Transportation, Policy, Planning and Intermodal Development Division - Mapping Section, 1 National Life Drive, Montpelier, VT 05633-5001 Telephone: 802-828-2600.						

DISTRICT	TOWN	Date: 10/20/17	ROUTE
9	WESTFIELD	1 of 1 TWN mileage: 0.0 to 4.942	VT-100 ETE mileage: 183.346 to 188.288