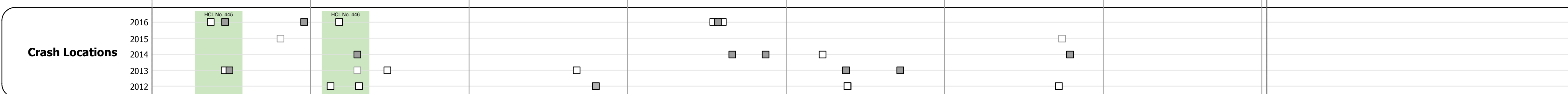
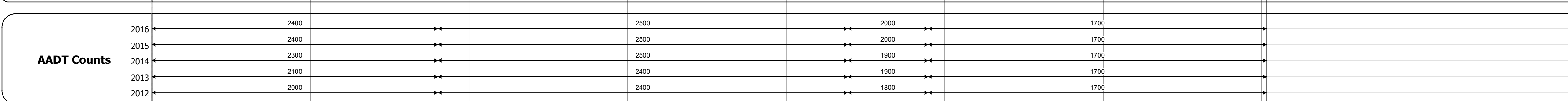


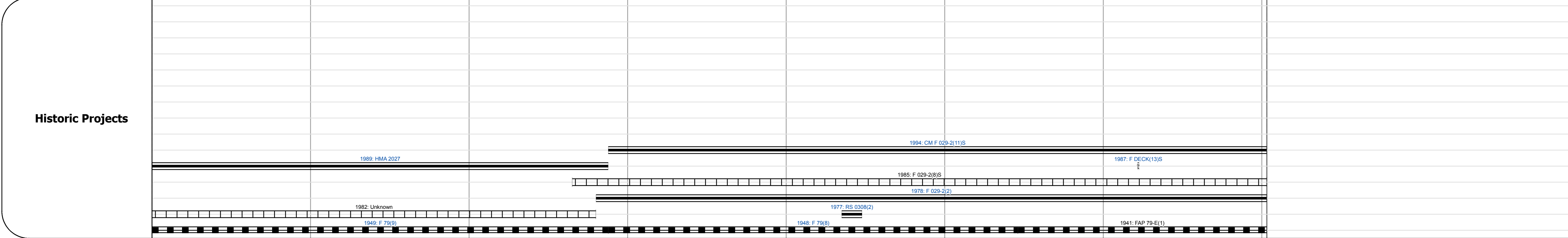
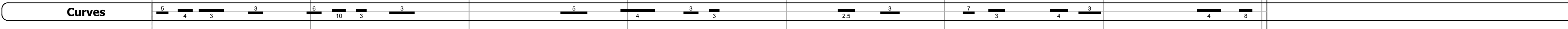
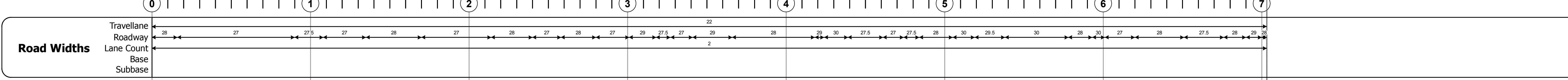
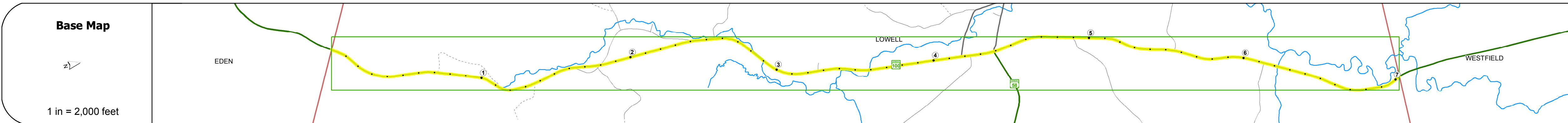
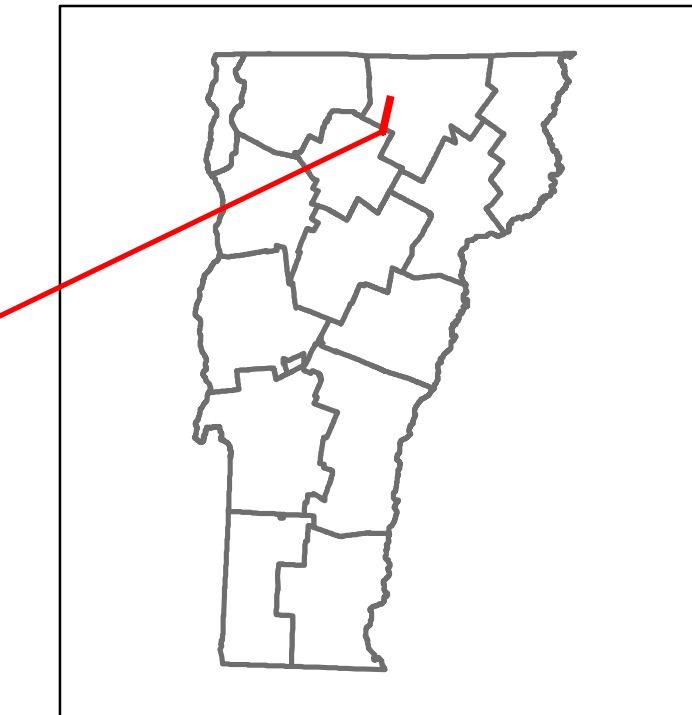


DISTRICT	TOWN	ROUTE
9	LOWELL	VT-100



### STRUCTURE DESCRIPTIONS

**Culvert 229:**  
Culvert - 1949  
Structure No. 300029022910131  
Length: 12'  
Under Clearance: 8.0'  
Facility Carried: VT100  
Bridge Type: CONCRETE BOX  
Features Intersected: BROOK  
Maintenance: State

**Culvert 230:**  
Culvert - 1932  
Structure No. 300029023010131  
Length: 12'  
Under Clearance: 5.0'  
Facility Carried: VT100  
Bridge Type: CONC BOX WIDE w/SLAB  
Features Intersected: BROOK  
Surface: Bituminous  
Maintenance: State

**Bridge 234:**  
Tee Beam - 1929  
Structure No. 200029023410132  
Length: 43'  
Width: 30.6'  
Facility Carried: VT 00100 ML  
Bridge Type: CONCRETE T-BEAM  
Features Intersected: EAST BRANCH MISSISQUOI  
Surface: Bituminous  
Maintenance/Ownership: State

**Bridge 236:**  
Tee Beam - 1929  
Structure No. 200029023610132  
Length: 34'  
Width: 31.7'  
Facility Carried: VT 00100 ML  
Bridge Type: CONCRETE T-BEAM  
Features Intersected: EAST BRANCH  
Surface: Bituminous  
Maintenance/Ownership: State

**Culvert 237:**  
Culvert - 1948  
Structure No. 300029023710131  
Length: 25'  
Under Clearance: 6.0'  
Facility Carried: VT100  
Bridge Type: (3) ACCGMP  
Features Intersected: BROOK  
Maintenance: State

**Culvert 238:**  
Culvert - 1941  
Structure No. 300029023810131  
Length: 10'  
Under Clearance: 5.0'  
Facility Carried: VT100  
Bridge Type: CONCRETE BOX  
Features Intersected: BROOK  
Surface: Bituminous  
Maintenance: State

**Bridge 239:**  
Stringer/multi-beam or girder - 1941  
Structure No. 200029023910132  
Length: 49'  
Width: 32.1'  
Facility Carried: VT 00100 ML  
Bridge Type: ROLLED BEAM  
Features Intersected: LECLAIR BROOK  
Surface: Bituminous  
Maintenance/Ownership: State

<b>Historic Projects</b> <ul style="list-style-type: none"> <li>Unknown</li> <li>Retreatment</li> <li>Resurface</li> <li>Bituminous Mix</li> <li>Skinny Mix</li> <li>Bituminous Seal</li> </ul>	<b>Functional Class</b> <ul style="list-style-type: none"> <li>1 - Interstate System</li> <li>2 - Other Freeways and Expressways</li> <li>3 - Principal Arterial</li> <li>4 - Minor Arterial</li> <li>5 - Major Collector</li> <li>6 - Minor Collector</li> </ul>	<b>Curves</b> <ul style="list-style-type: none"> <li>Left</li> <li>Right</li> </ul>	<b>Road Widths</b> (ft) Traffic Counters (counter ID) AADT (count)	<b>Crash Locations</b> Fatal, Injury, Property Damage Only, Unknown Crash Type <b>High Crash Locations (HCL's)</b> HCL No. 201 - 300, 301 - 400, 401 - 800	<b>Mileage by Functional Class By Sheet</b> 029-2 4 - Minor Arterial 7.031	<b>Mileage by Town By Sheet</b> LOWELL - V100-1013 7.031 of 7.031	<b>DISTRICT</b> 9	<b>TOWN</b> LOWELL	<b>Date:</b> 10/20/17	<b>ROUTE</b> VT-100 ETE mileage: 176.315 to 183.346
<b>Speed Zones</b> 25 30 35 40 45 50 55 60 65						<b>Page Total Mileage: 7.031 mi</b>		<b>Page Total Mileage: 7.031 mi</b>		<b>1 of 1</b> TWN mileage: 0.0 to 7.031