

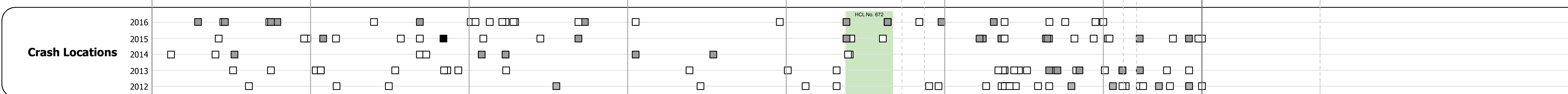
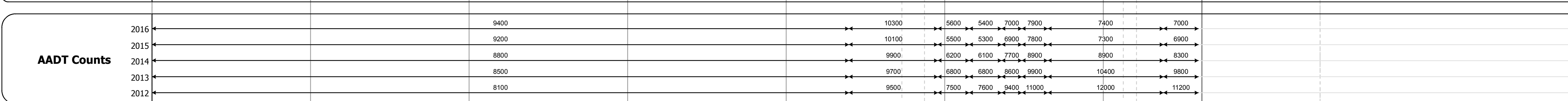



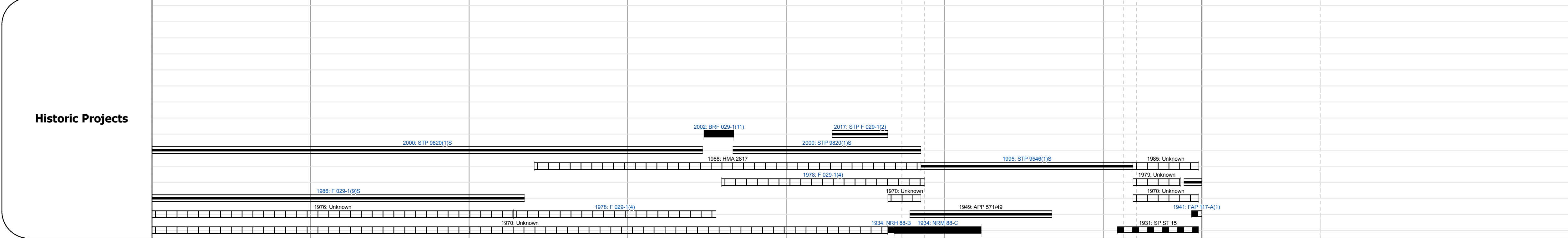


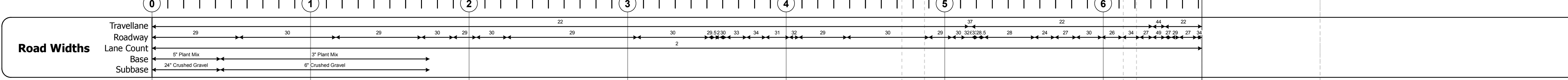
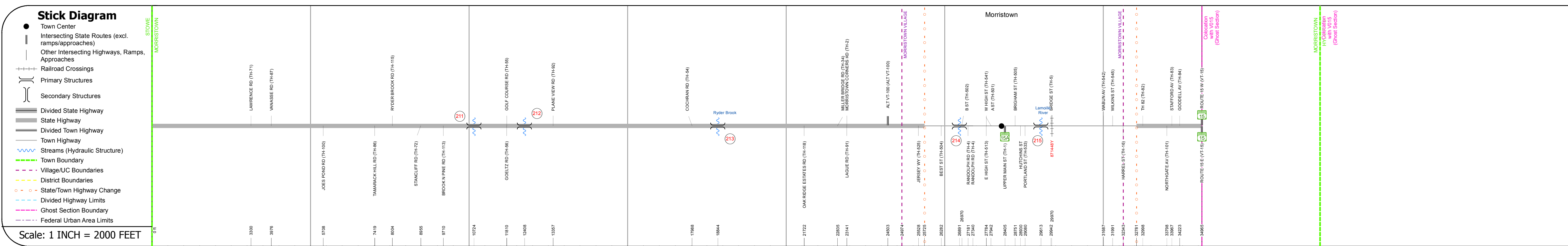
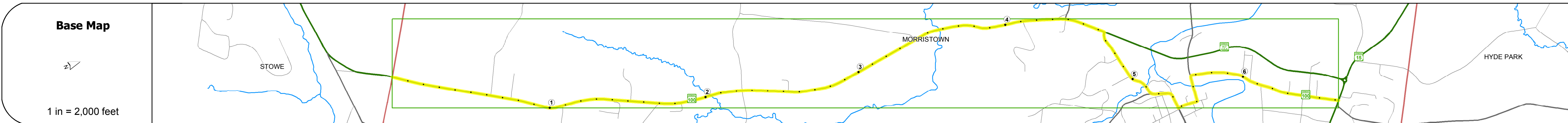
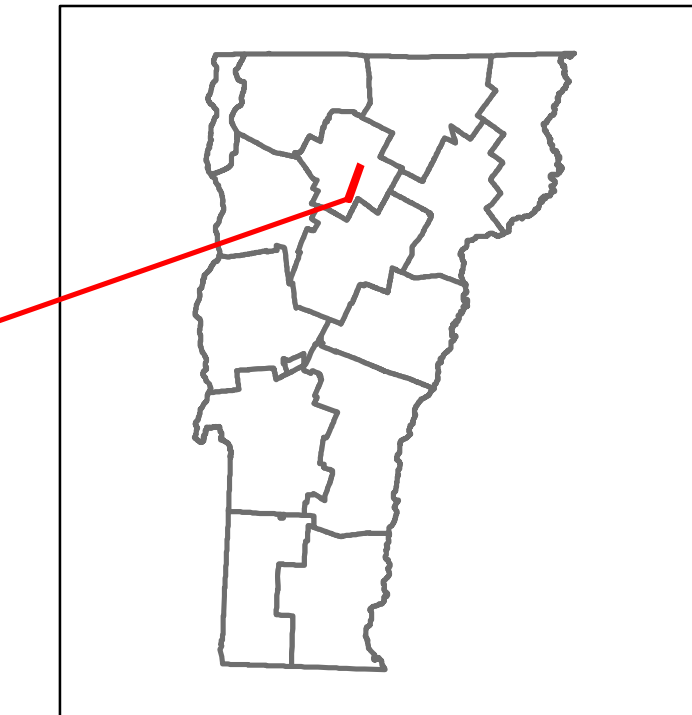


Route Log and Progress Chart

DRAFT

Please Note: Errors and Omissions May Exist.
Contact the VTrans Mapping Section with questions or concerns.

DISTRICT	TOWN	ROUTE
8	MORRISTOWN	VT-100



STRUCTURE DESCRIPTIONS

Culvert 211:
Culvert - 1934
Structure No. 300029021108071
Length: 9'
Under Clearance: 7.0'
Facility Carried: VT100
Bridge Type: R C BOX
Features Intersected: RYDER BROOK
Maintenance: State

Culvert 212:
Culvert - 1934
Structure No. 300029021208071
Length: 9'
Under Clearance: 7.0'
Facility Carried: VT100
Bridge Type: R C BOX
Features Intersected: BROOK
Maintenance: State

Bridge 213:
Stringer/multi-beam or girder - 2002
Structure No. 200029021308072
Length: 148'
Width: 33.0'
Weight Limit: 0
Facility Carried: VT 00100 ML
Bridge Type: WELDED PLATE GIRDER
Features Intersected: RYDER BROOK
Maintenance/Ownership: State

Culvert 214:
Culvert - 1934
Structure No. 300029021408071
Length: 15'
Under Clearance: 15.0'
Facility Carried: VT100
Bridge Type: R C BOX
Features Intersected: RYDER BROOK
Maintenance: State

Bridge 215:
Truss - thru - 2009
Structure No. 200029021508072
Length: 128'
Width: 24.0'
Facility Carried: VT 00100 ML
Bridge Type: WELDED PONY TRUSS
Features Intersected: LAMOILLE RIVER
Surface: Bituminous
Maintenance/Ownership: Town

Historic Projects Unknown, Retreatment, Resurface, Bituminous Mix, Skinny Mix, Bituminous Seal Surface Treated Gravel, Plant Mix, Reclaimed Base and Bituminous Concrete	Functional Class 1- Interstate System, 2- Other Freeways and Expressways, 3- Principal Arterial, 4- Minor Arterial, 5- Major Collector, 6- Minor Collector	Curves Left (segress), Right Grades grade up, grade down	Road Widths (ft) Traffic Counters (counter ID) AADT (count)	Crash Locations Fatal, Injury, Property Damage Only, Unknown Crash Type High Crash Locations (HCL's) HCL No. 201-300, 301-400, 401-500, 501-600, 601-700, 701-800, 801-900, 901-1000	Mileage by Functional Class By Sheet 029-1 4 - Minor Arterial 6.622	Mileage by Town By Sheet MORRISTOWN - V100-0807 Ghost Section - (VT-15, MM 0.745 to 0.000) 6.622 of 6.622	DISTRICT 8	TOWN MORRISTOWN	Date: 10/20/17	ROUTE VT-100 ETE mileage: 155.497 to 162.119
					Speed Zones 25, 30, 35, 40, 45, 50, 55, 60, 65	Page Total Mileage: 6.622 mi	Page Total Mileage: 6.622 mi	1 of 1 TWN mileage: 0.0 to 6.622	8	MORRISTOWN

For More Information Contact - Vermont Agency of Transportation, Policy, Planning and Intermodal Development Division - Mapping Section, 1 National Life Drive, Montpelier, VT 05633-5001 Telephone: 802-828-2600.