










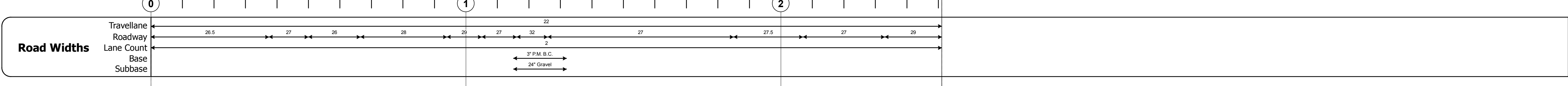
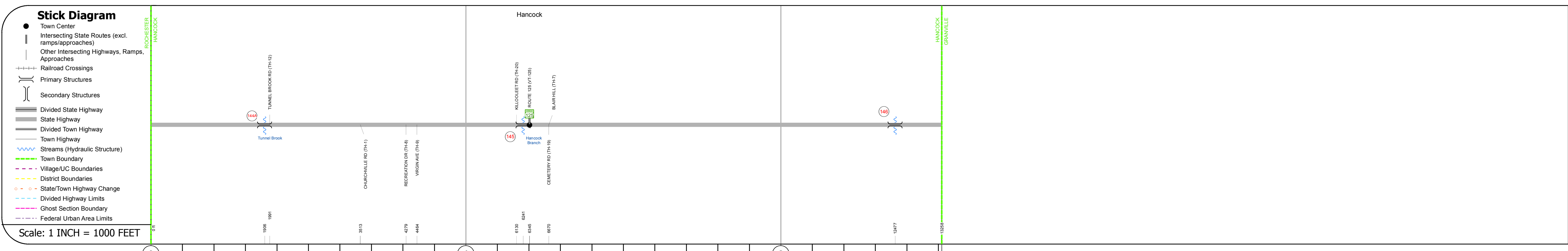
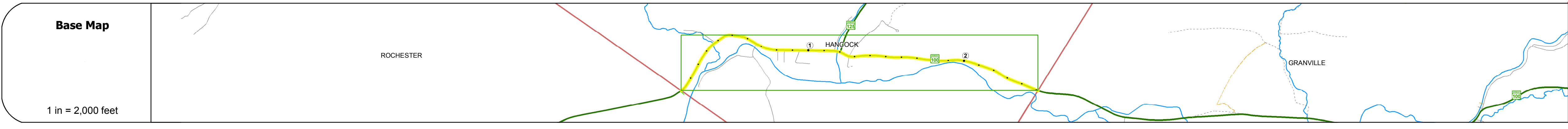
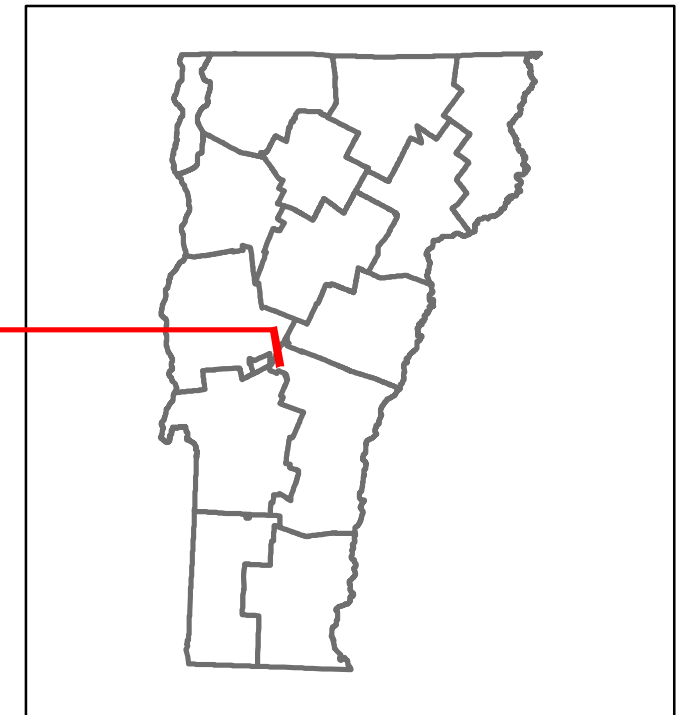


Route Log and Progress Chart

DRAFT

Please Note: Errors and Omissions May Exist.
Contact the VTrans Mapping Section with questions or concerns.

DISTRICT	TOWN	ROUTE
4	HANCOCK	VT-100



Year	1800	1900	2000	2010	2016
2016	1800	1900	1100		
2015	1800	1900	1100		
2014	1900	2200	1300		
2013	2000	2500	1400		
2012	2100	2800	1600		

Year	2012	2013	2014	2015	2016
2016					
2015					
2014					
2013					
2012					

STRUCTURE DESCRIPTIONS

Culvert 144A:
Culvert - 1976
Structure No: 200013144A01082
Length: 20'
Facility Carried: VT 00100 ML
Bridge Type: TWIN CGMPA
Features Intersected: TUNNEL BROOK
Maintenance/Ownership: State

Bridge 145:
Stringer/multi-beam or girder - 1979
Structure No: 200013014501082
Length: 55'
Width: 34.5'
Facility Carried: VT 00100 ML
Bridge Type: ROLLED BEAM
Features Intersected: HANCOCK BRANCH
Surface: Bituminous
Maintenance/Ownership: State

Culvert 146:
Culvert - 1948
Structure No: 300013014601081
Length: 8'
Width: 30.8'
Under Clearance: 4.5'
Facility Carried: VT100
Bridge Type: CONCRETE BOX
Features Intersected: JONES BROOK
Surface: Bituminous
Maintenance: State

Historic Projects <ul style="list-style-type: none"> Unknown Bituminous Concrete Retreatment Resurface Bituminous Mix Skinny Mix Bituminous Seal 	Functional Class <ul style="list-style-type: none"> 1 - Interstate System 2 - Other Freeways and Expressways 3 - Principal Arterial 4 - Minor Arterial 5 - Major Collector 6 - Minor Collector 	Curves <ul style="list-style-type: none"> Left (degrees) Right 	Road Widths <ul style="list-style-type: none"> (ft) 	Crash Locations <ul style="list-style-type: none"> Fatal Injury Property Damage Only Unknown Crash Type 	Mileage by Functional Class By Sheet 013-4 4 - Minor Arterial 2.511	Mileage by Town By Sheet HANCOCK - V100-0108 2.511 of 2.511	DISTRICT 4	TOWN HANCOCK	Date: 10/28/17	ROUTE VT-100 ETE mileage: 108.359 to 110.87			
Speed Zones 25 30 35 40 45 50 55 60 65						Traffic Counters (counter ID)		High Crash Locations (HCL's) HCL No. 201 - 300 1 - 100 301 - 400 101 - 200 401 - 800		Page Total Mileage: 2.511 mi	Page Total Mileage: 2.511 mi	1 of 1 TWN mileage: 0.0 to 2.511	