
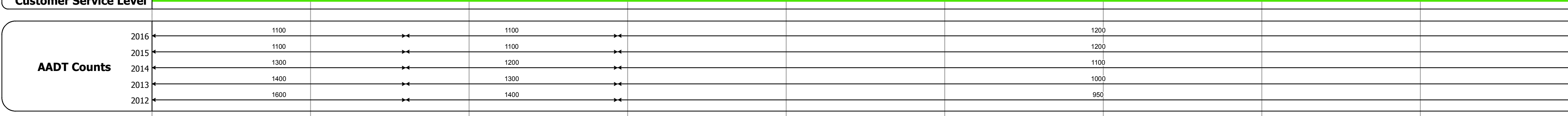

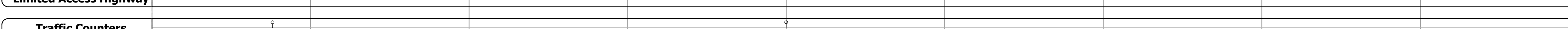





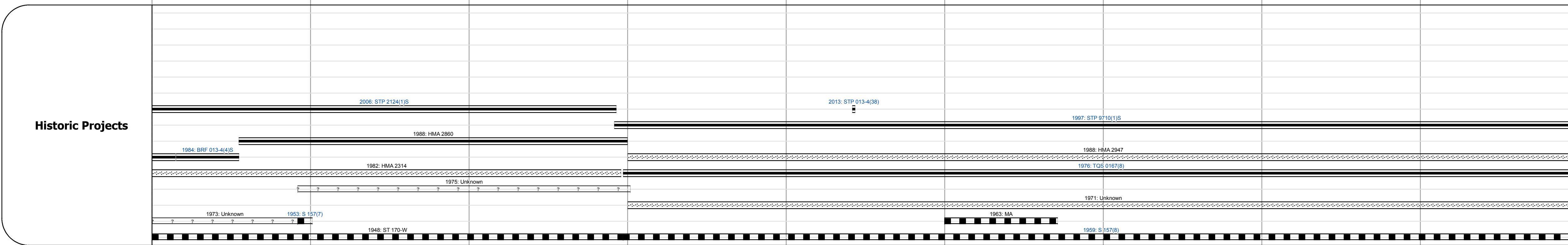
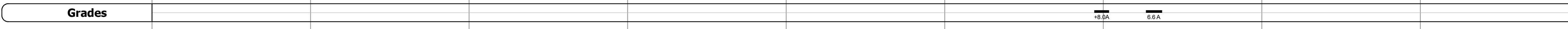

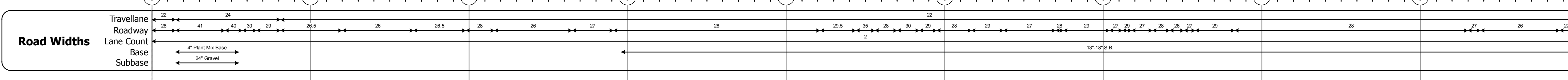
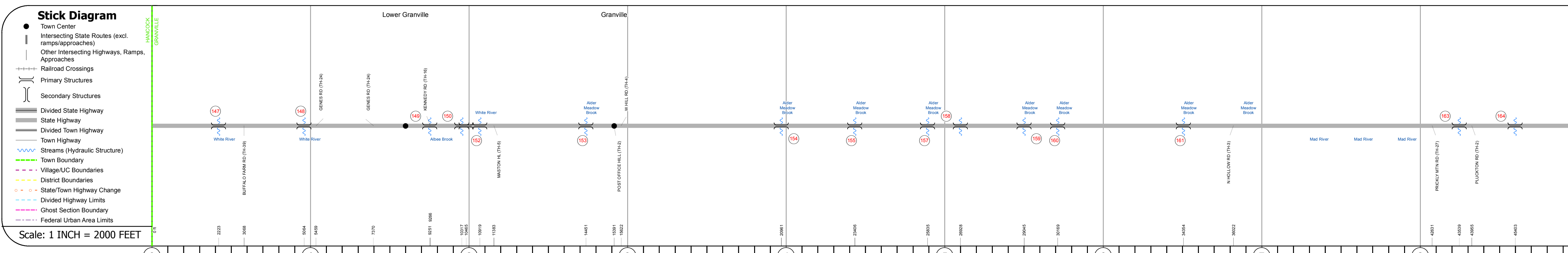
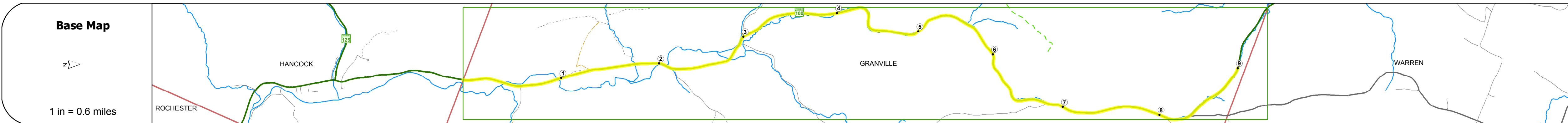
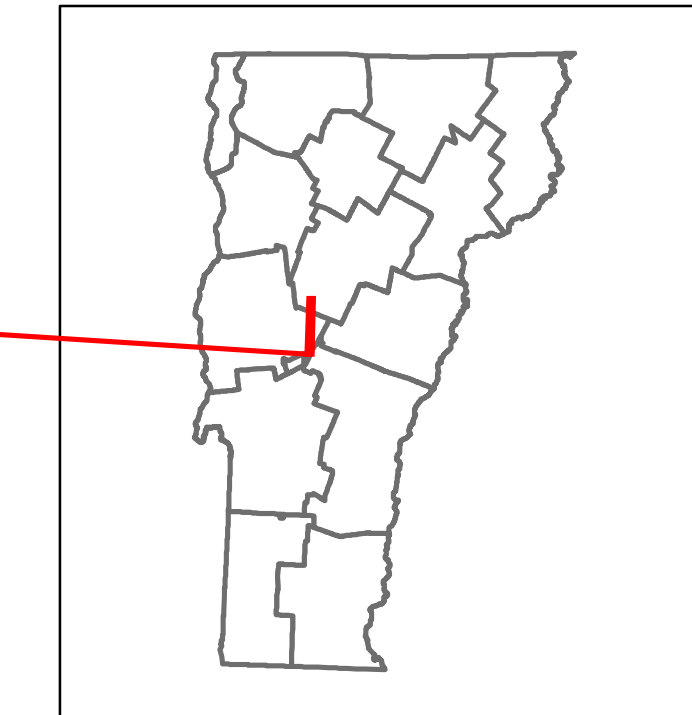


DISTRICT	TOWN	ROUTE
4	GRANVILLE	VT-100



STRUCTURE DESCRIPTIONS

<p>Bridge 147: Stringer/multi-beam or girder - 1984 Structure No. 200013014701072 Length: 78' Width: 38.6' Facility Carried: VT 00100 ML Bridge Type: ROLLED BEAM Features Intersected: WHITE RIVER Surface: Bituminous Maintenance/Ownership: State</p>	<p>Bridge 148: Tee Beam - 1953 Structure No. 200013014801072 Length: 54' Width: 30.7' Facility Carried: VT 00100 ML Bridge Type: CONCRETE T-BEAM Features Intersected: WHITE RIVER Surface: Bituminous Maintenance/Ownership: State</p>	<p>Bridge 149: Culvert - 1970 Structure No. 300013014901071 Length: 12' Width: 29.0' Under Clearance: 6.0' Facility Carried: VT100 Bridge Type: CONCRETE BOX Features Intersected: ALLBEE BROOK Surface: Bituminous Maintenance: State</p>	<p>Bridge 150: Slab - 1927 Structure No. 300013015001071 Length: 22' Width: 29.0' Under Clearance: 4.0' Facility Carried: VT100 Bridge Type: CONCRETE SLAB Features Intersected: SWAMP Surface: Bituminous Maintenance: State</p>	<p>Bridge 151: Stringer/multi-beam or girder - 1936 Structure No. 200013015101072 Length: 64' Width: 30.1' Facility Carried: VT 00100 ML Bridge Type: ROLLED BEAM Features Intersected: WHITE RIVER Surface: Bituminous Maintenance/Ownership: State</p>	<p>Bridge 152: Stringer/multi-beam or girder - 1936 Structure No. 200013015201072 Length: 64' Width: 30.3' Facility Carried: VT 00100 ML Bridge Type: ROLLED BEAM Features Intersected: WHITE RIVER Surface: Bituminous Maintenance/Ownership: State</p>	<p>Bridge 153: Stringer/multi-beam or girder - 1936 Structure No. 200013015301072 Length: 64' Width: 30.3' Facility Carried: VT 00100 ML Bridge Type: ROLLED BEAM Features Intersected: WHITE RIVER Surface: Bituminous Maintenance/Ownership: State</p>	<p>Bridge 154: Slab - 1932 Structure No. 200013015401072 Length: 24' Width: 31.0' Facility Carried: VT 00100 ML Bridge Type: CONCRETE SLAB Features Intersected: ALDER MEADOW BROOK Surface: Bituminous Maintenance/Ownership: State</p>	<p>Bridge 155: Tee Beam - 1933 Structure No. 200013015501072 Length: 33' Width: 30.8' Facility Carried: VT 00100 ML Bridge Type: CONCRETE T-BEAM Features Intersected: ALDER MEADOW BROOK Surface: Bituminous Maintenance/Ownership: State</p>	<p>Bridge 156: Slab - 1934 Structure No. 300013015601071 Length: 21' Width: 31.5' Under Clearance: 6.0' Facility Carried: VT100 Bridge Type: CONCRETE SLAB Features Intersected: ALDER MEADOW BROOK Surface: Bituminous Maintenance: State</p>	<p>Bridge 157: Slab - 1933 Structure No. 200013015701071 Length: 23' Width: 31.2' Facility Carried: VT 00100 ML Bridge Type: CONCRETE SLAB Features Intersected: ALDER MEADOW BROOK Surface: Bituminous Maintenance: State</p>	<p>Bridge 158: Slab - 1934 Structure No. 300013015801071 Length: 21' Width: 31.5' Under Clearance: 6.0' Facility Carried: VT100 Bridge Type: CONCRETE SLAB Features Intersected: ALDER MEADOW BROOK Surface: Bituminous Maintenance: State</p>	<p>Bridge 159: Slab - 1933 Structure No. 200013015901072 Length: 23' Width: 30.2' Facility Carried: VT 00100 ML Bridge Type: CONCRETE SLAB Features Intersected: ALDER MEADOW BROOK Surface: Bituminous Maintenance/Ownership: State</p>	<p>Bridge 160: Slab - 1933 Structure No. 200013016001072 Length: 23' Width: 31.2' Facility Carried: VT 00100 ML Bridge Type: CONCRETE SLAB Features Intersected: ALDER MEADOW BROOK Surface: Bituminous Maintenance: State</p>	<p>Bridge 161: Culvert - 1959 Structure No. 300013016101071 Length: 9' Under Clearance: 6.5' Facility Carried: VT100 Bridge Type: CGMPA Features Intersected: ALDER MEADOW BROOK Maintenance: State</p>	<p>Bridge 162: Culvert - 2013 Structure No. 300013016201071 Length: 12' Under Clearance: 5.0' Facility Carried: VT100 Bridge Type: PRECAST SEG CONC BOX Features Intersected: BROOK Maintenance: State</p>	<p>Bridge 163: Culvert - 1959 Structure No. 300013016301071 Length: 10' Under Clearance: 7.0' Facility Carried: VT100 Bridge Type: CGMPA Features Intersected: MAD RIVER Maintenance: State</p>	<p>Bridge 164: Culvert - 1959 Structure No. 300013016401071 Length: 10' Under Clearance: 7.0' Facility Carried: VT100 Bridge Type: CGMPA Features Intersected: MAD RIVER Maintenance: State</p>
---	--	---	--	---	---	---	---	---	---	---	---	---	---	--	---	--	--

<p>Historic Projects</p> <ul style="list-style-type: none"> Unknown Retreatment Resurface Bituminous Mix Skippy Mix Bituminous Seal 	<p>Functional Class</p> <ul style="list-style-type: none"> 1 - Interstate System 2 - Other Freeways and Expressways 3 - Principal Arterial 4 - Minor Arterial 5 - Major Collector 6 - Minor Collector 	<p>Curves</p> <ul style="list-style-type: none"> Left Right 	<p>Road Widths</p> <ul style="list-style-type: none"> (ft) 	<p>Crash Locations</p> <ul style="list-style-type: none"> Fatal Injury Property Damage Only Unknown Crash Type 	<p>Mileage by Functional Class By Sheet</p> <p>013-4 4 - Minor Arterial 9.000</p>	<p>Mileage by Town By Sheet</p> <p>GRANVILLE - V100-0107 9.0 of 9.687</p>	<p>DISTRICT</p> <p>4</p>	<p>TOWN</p> <p>GRANVILLE</p>	<p>Date: 10/20/17</p>	<p>ROUTE</p> <p>VT-100</p>	<p>1 of 2</p> <p>TWN mileage: 0.0 to 9.0</p>	<p>ETE mileage: 110.87 to 119.87</p>
--	--	--	--	---	--	--	---------------------------------	-------------------------------------	------------------------------	-----------------------------------	---	---