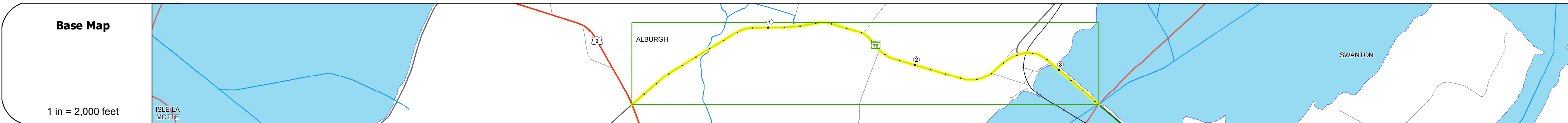
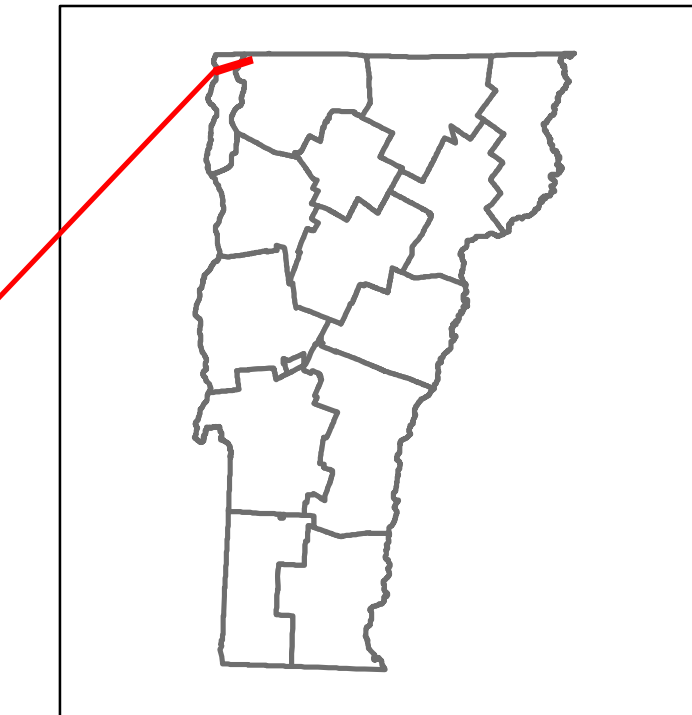



DISTRICT	TOWN	ROUTE
8	ALBURGH	VT-78



Road Widths	Travellane	Roadway	Lane Count	Base	Subbase
	30	40	31	30	31

Curves	5	6	7	5	5
--------	---	---	---	---	---

Grades					
--------	--	--	--	--	--



Maintenance Garage	District 8 - Highgate Garage
--------------------	------------------------------

Speed Zone	
------------	--

Functional Class	3
------------------	---


National Highway System	NHS - Other NHS Routes
-------------------------	------------------------

Limited Access Highway	
------------------------	--

Traffic Counters	G110, G111
------------------	------------

Customer Service Level	Arterial Highway
------------------------	------------------

ADT Counts	2016: 5300, 6800; 2015: 5200, 6700; 2014: 5300, 6500; 2013: 5300, 6200; 2012: 5400, 6000
------------	--



STRUCTURE DESCRIPTIONS

Bridge 1:
Stringer/multi-beam or girder - 1938
Structure No. 200036000107012
Length: 59'
Width: 28.3'
Facility Carried: VT 00078 ML
Bridge Type: ROLLED BEAM
Features Intersected: MUD CREEK
Surface: Bituminous
Maintenance/Ownership: State

Bridge 2:
Stringer/multi-beam or girder - 2007
Structure No. 200036000207012
Length: 3586'
Width: 42.3'
Facility Carried: VT 00078 ML
Bridge Type: 23 SP WELDED PLT GRD
Features Intersected: MISSISQUOI BAY
Surface: Bituminous
Maintenance/Ownership: State

Historic Projects <ul style="list-style-type: none"> Unknown Bituminous Concrete Retreatment Resurface Bituminous Mix Skinny Mix Bituminous Seal 	Functional Class <ul style="list-style-type: none"> 1 - Interstate System 2 - Other 3 - Principal Arterial 4 - Minor Arterial 5 - Major Collector 6 - Minor Collector 	Curves <ul style="list-style-type: none"> Left Right 	Road Widths (ft) Traffic Counters (counter ID) AADT (count)	Crash Locations Fatal, Injury, Property Damage Only, Unknown Crash Type High Crash Locations (HCL's) HCL No. 201 - 300, 301 - 400, 401 - 800	Mileage by Functional Class By Sheet 036-1 3 - Other Principal Arterial 3.333	Mileage by Town By Sheet ALBURGH - V078-0701 3.333 of 3.333	DISTRICT 8	TOWN ALBURGH	Date: 10/28/17	ROUTE VT-78 ETE mileage: 0.0 to 3.333
Indicated plans available - http://vtransmap01.aot.state.vt.us/rp/cpr/DWebstore/						Page Total Mileage: 3.333 mi		Page Total Mileage: 3.333 mi		