

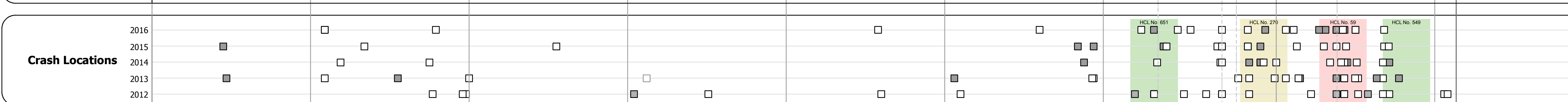
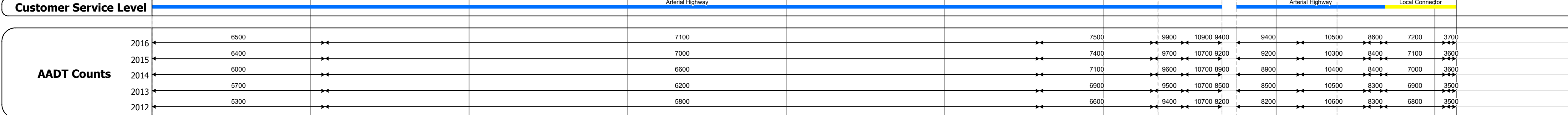


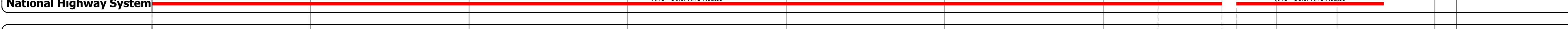


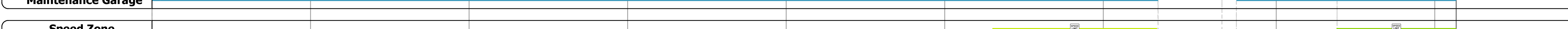
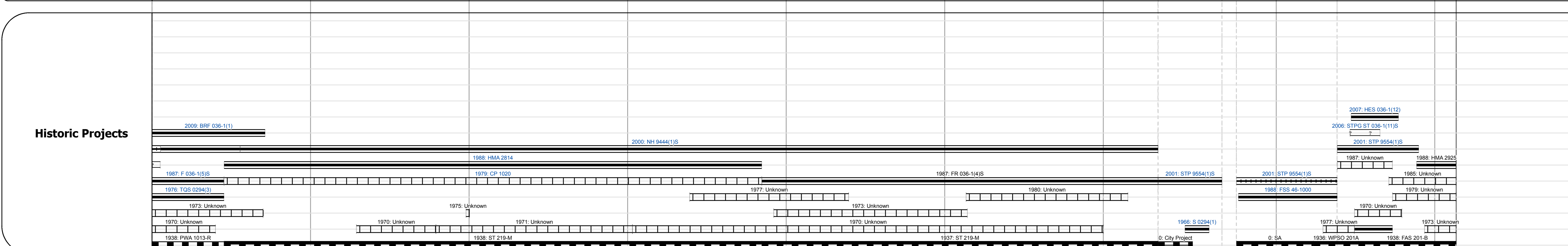
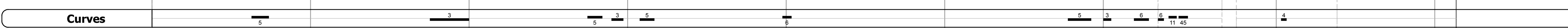
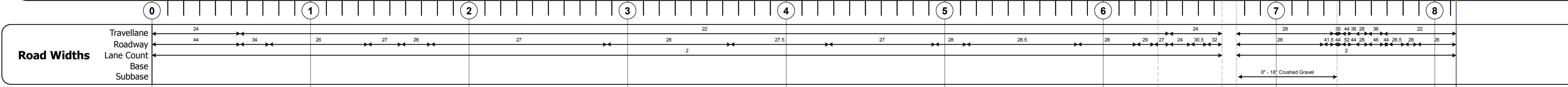
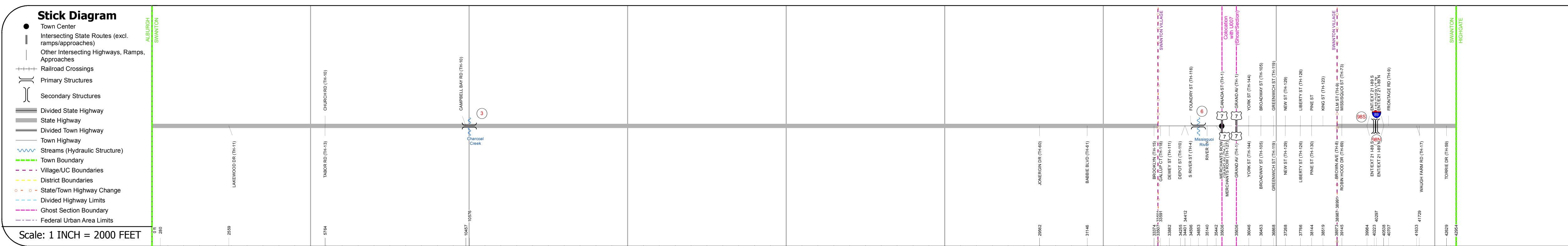
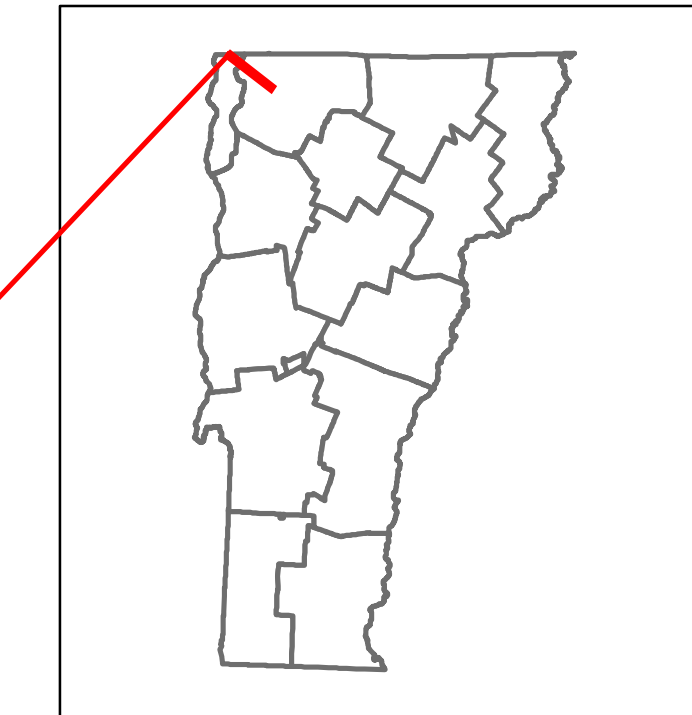


Route Log and Progress Chart

DRAFT

Please Note: Errors and Omissions May Exist.
Contact the VTrans Mapping Section with questions or concerns.

DISTRICT	TOWN	ROUTE
8	SWANTON	VT-78



STRUCTURE DESCRIPTIONS

Culvert 3:
Culvert - 1975
Structure No. 300036000306151
Length: 14'
Under Clearance: 8.42'
Facility Carried: VT78
Bridge Type: CGMPPA
Features Intersected: CHARCOAL CREEK
Maintenance: State

Bridge 6:
Stringer/multi-beam or girder - 1966
Structure No. 200036000606152
Length: 302'
Width: 40.0'
Facility Carried: VT 00078 ML
Bridge Type: CONT. ROLLED BEAM
Features Intersected: MISSISSQUOI RIVER
Surface: Bituminous
Maintenance/Ownership: Town

Bridge 98S:
Stringer/multi-beam or girder - 1964
Structure No. 200089098506152
Length: 162'
Width: 30.0'
Under Clearance: 16.17'
Facility Carried: I 00089 ML
Bridge Type: 3 SPAN ROLLED BEAM
Features Intersected: I 89 OVER VT 78
Surface: Bituminous
Maintenance/Ownership: State

Bridge 98N:
Stringer/multi-beam or girder - 1964
Structure No. 200089098N06152
Length: 162'
Width: 30.0'
Under Clearance: 16.08'
Facility Carried: I 00089 ML
Bridge Type: 3 SPAN ROLLED BEAM
Features Intersected: I 89 OVER VT 78
Surface: Bituminous
Maintenance/Ownership: State

Historic Projects <ul style="list-style-type: none"> Unknown Retreatment Resurface Bituminous Mix Skinny Mix Bituminous Seal 	Functional Class <ul style="list-style-type: none"> 1 - Interstate System 2 - Other 3 - Principal Arterial 4 - Minor Arterial 5 - Major Collector 6 - Minor Collector 	Curves <ul style="list-style-type: none"> Left Right 	Road Widths <ul style="list-style-type: none"> Surface Treated Gravel Cold Plane and Plant Mix Reclaimed Base and Bituminous Concrete 	Crash Locations <ul style="list-style-type: none"> Fatal Injury Property Damage Only Unknown Crash Type 	Mileage by Functional Class By Sheet 036-1 3 - Other Principal Arterial 0296 5 - Major Collector 7.678 0.457	Mileage by Town By Sheet SWANTON - V078-0615 Ghost Section - (US-7, MM 5.872 to 5.781) 8.135 of 8.135	DISTRICT 8	TOWN SWANTON	Date: 10/24/17	ROUTE VT-78 ETE mileage: 3.333 to 11.468
Speed Zones 25 30 35 40 45 50 55 60 65						Page Total Mileage: 8.135 mi	Page Total Mileage: 8.135 mi	1 of 1 TWN mileage: 0.0 to 8.135		