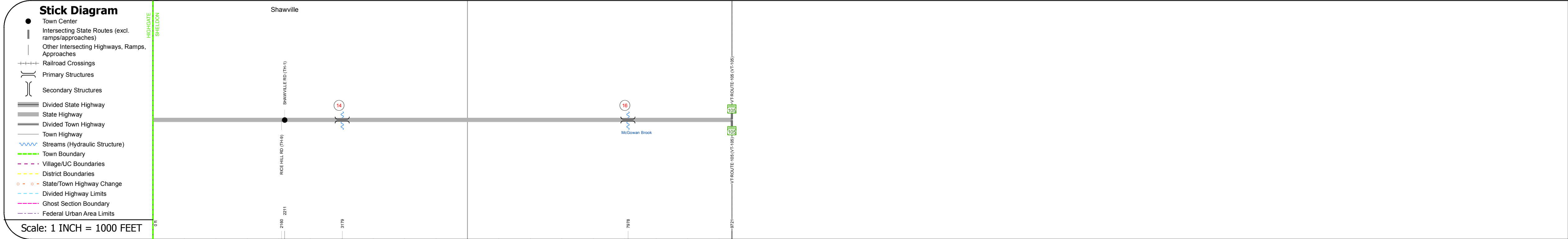
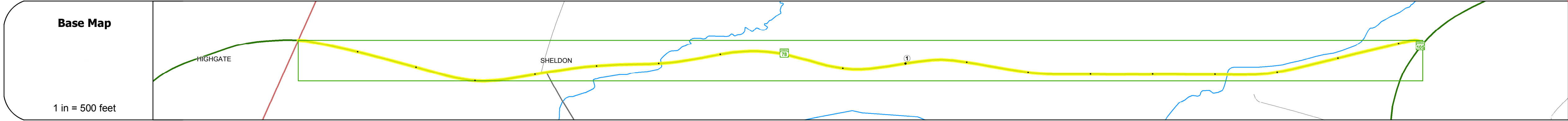
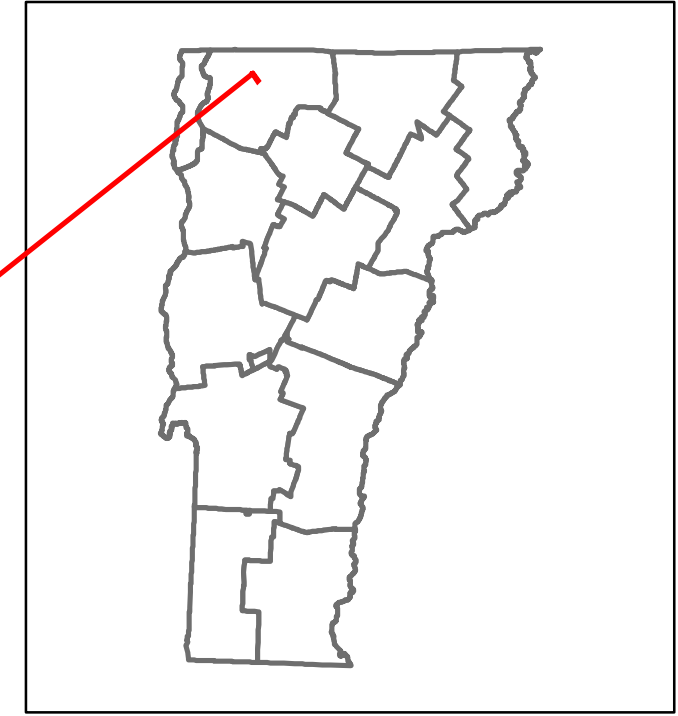





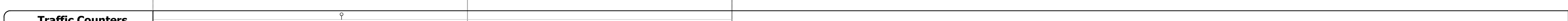


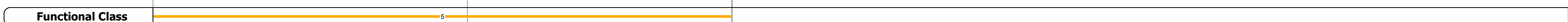


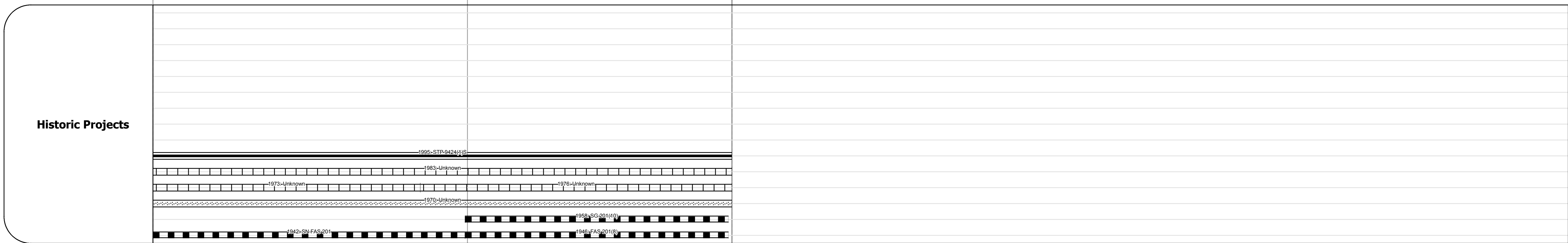


DISTRICT	TOWN	ROUTE
8	SHELDON	VT-78



### STRUCTURE DESCRIPTIONS

**Culvert 14:**  
Culvert - 1956  
Structure No. 300296001406141  
Length: 9'  
Under Clearance: 5.0'  
Facility Carried: VT78  
Bridge Type: RC BOX  
Features Intersected: BROOK  
Maintenance: State

**Culvert 16:**  
Culvert - 1958  
Structure No. 300296001606141  
Length: 13'  
Under Clearance: 10.0'  
Facility Carried: VT78  
Bridge Type: RC BOX  
Features Intersected: MCGOWAN BROOK  
Maintenance: State



<b>Historic Projects</b> Unknown, Bituminous Concrete, Retreatment, Resurface, Bituminous Mix, Skinny Mix, Bituminous Seal, Surface Treated Gravel, Plant Mix, Reclaimed Base and Bituminous Concrete, Concrete	<b>Functional Class</b> 1 - Interstate System, 2 - Other Freeways and Expressways, 3 - Principal Arterial, 4 - Minor Arterial, 5 - Major Collector, 6 - Minor Collector	<b>Curves</b> Left (segres), Right, Grades: grade up, grade down	<b>Road Widths</b> (ft), Traffic Counters (counter ID), AADT (count)	<b>Crash Locations</b> Fatal, Injury, Property Damage Only, Unknown Crash Type, High Crash Locations (HCL's)	<b>Mileage by Functional Class By Sheet</b> 0296 5 - Major collector 1.841		<b>Mileage by Town By Sheet</b> SHELDON - V078-0614 1.841 of 1.841		<b>DISTRICT</b> 8	<b>TOWN</b> SHELDON	<b>Date:</b> 10/28/17	<b>ROUTE</b> VT-78 ETE mileage: 19.203 to 21.044
					Page Total Mileage: 1.841 mi		Page Total Mileage: 1.841 mi					