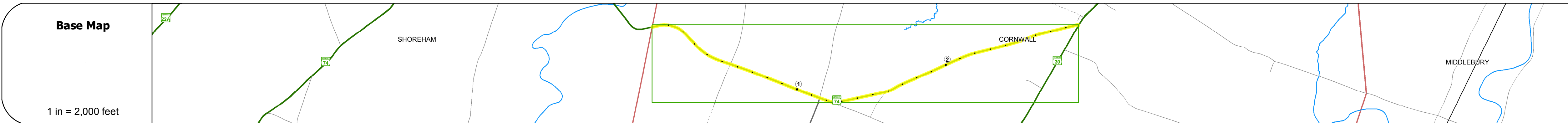
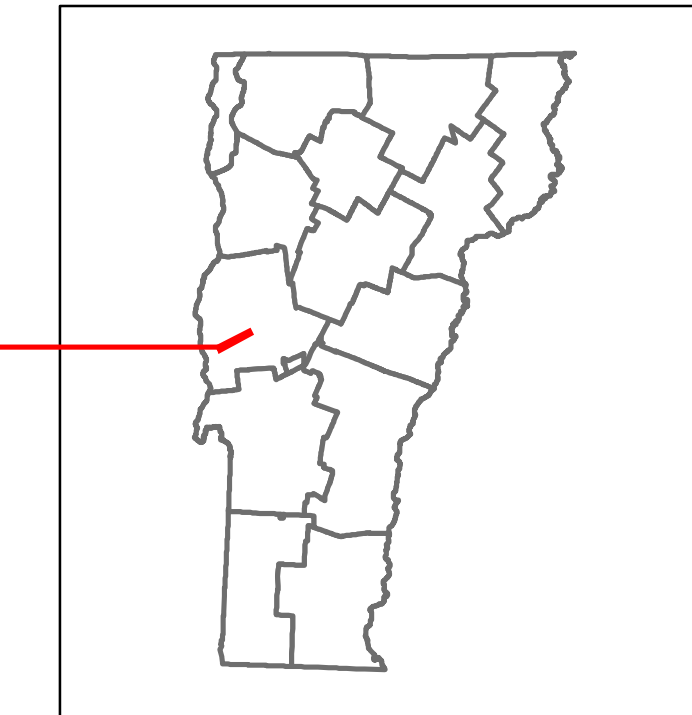
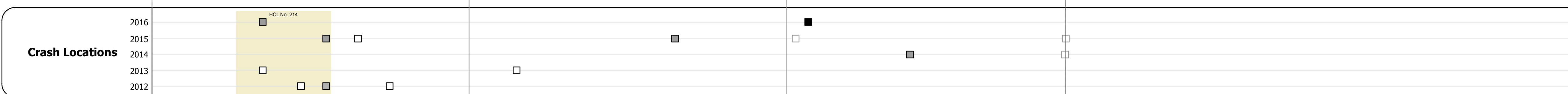
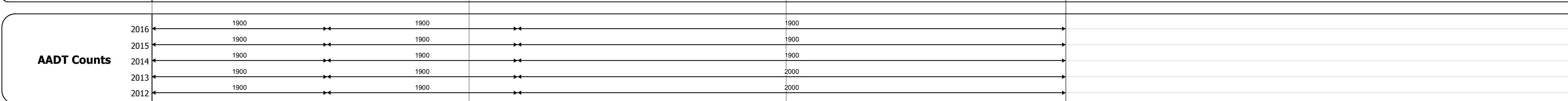


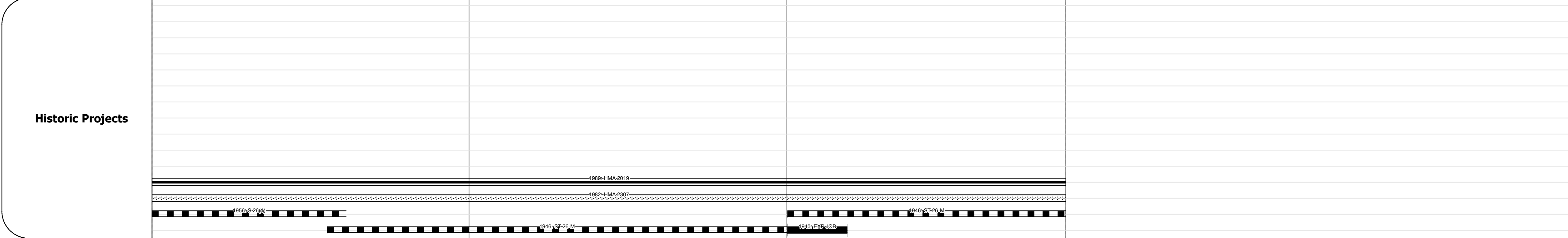
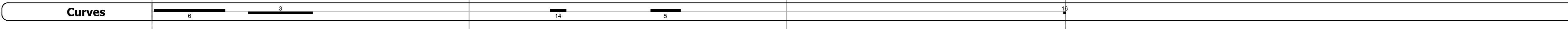
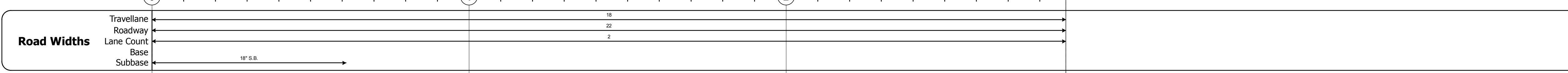


DISTRICT	TOWN	ROUTE
5	CORNWALL	VT-74



### STRUCTURE DESCRIPTIONS

**Culvert 4:**  
 Culvert - 1946  
 Structure No. 300164000401041  
 Length: 7'  
 Under Clearance: 7.0'  
 Facility Carried: VT74  
 Bridge Type: MULTI PLATE PIPE  
 Features Intersected: BROOK  
 Maintenance: State



<b>Historic Projects</b> Unknown, Retreatment, Resurface, Bituminous Mix, Skinny Mix, Bituminous Seal, Bituminous Concrete, Surface Treated Gravel, Plant Mix, Reclaimed Base and Bituminous Concrete	<b>Functional Class</b> 1 - Interstate System, 2 - Other Freeways and Expressways, 3 - Principal Arterial, 4 - Minor Arterial, 5 - Major Collector, 6 - Minor Collector	<b>Curves</b> Left (segreg), Right, Grades: grade up, grade down	<b>Road Widths</b> (ft), Traffic Counters (counter ID), AADT (count)	<b>Crash Locations</b> Fatal, Injury, Property Damage Only, Unknown Crash Type, High Crash Locations (HCL's)	<b>Mileage by Functional Class By Sheet</b> 0164 5 - Major collector 2.882	<b>Mileage by Town By Sheet</b> CORNWALL - V074-0104 2.882 of 2.882	<b>DISTRICT</b> 5	<b>TOWN</b> CORNWALL	<b>Date:</b> 10/28/17	<b>ROUTE</b> VT-74 ETE mileage: 9.935 to 12.817
Indicated plans available - <a href="http://vtransmap01.ad.state.vt.us/rp/cpr/DWebstore/">http://vtransmap01.ad.state.vt.us/rp/cpr/DWebstore/</a>						Page Total Mileage: 2.882 mi		Page Total Mileage: 2.882 mi		1 of 1 TWN mileage: 0.0 to 2.882