


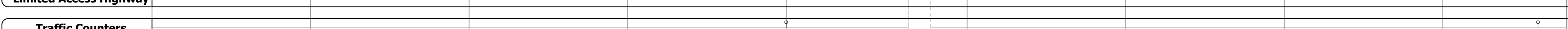




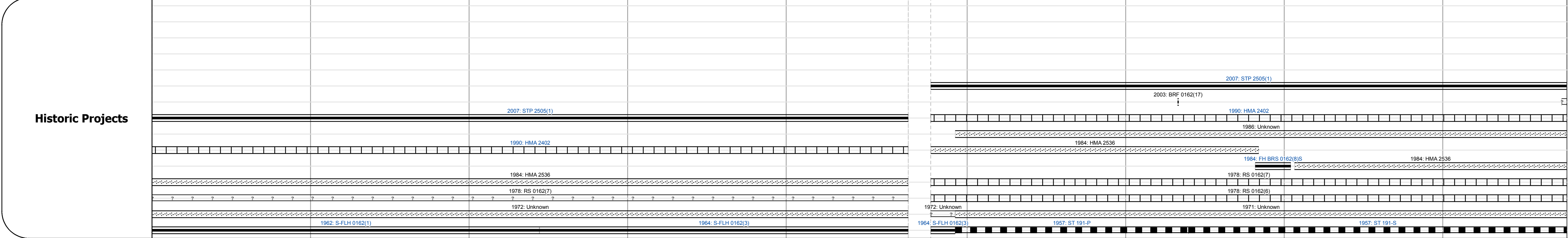
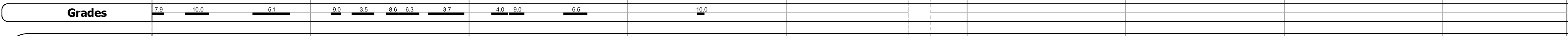

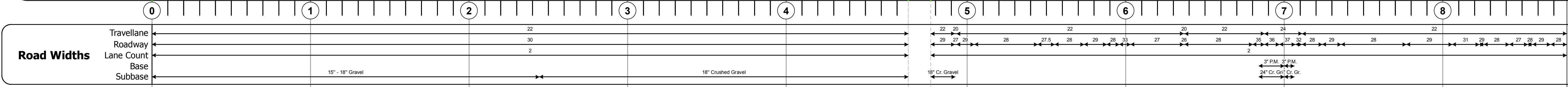
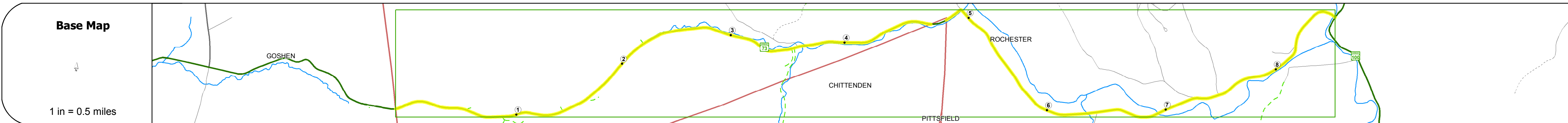
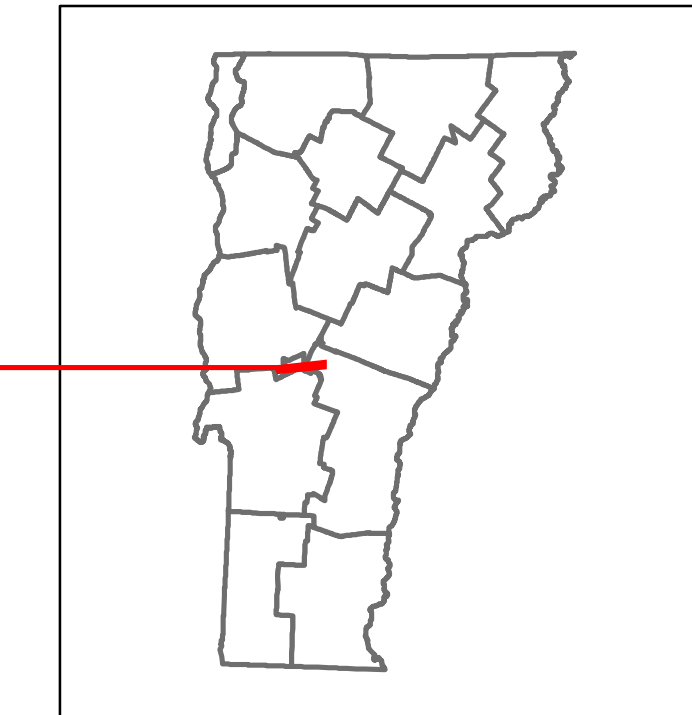


Route Log and Progress Chart


DRAFT

Please Note: Errors and Omissions May Exist.
Contact the VTrans Mapping Section with questions or concerns.

DISTRICT	TOWN	ROUTE
4	ROCHESTER	VT-73



Year	Section 1	Section 2	Section 3	Section 4	Section 5	Section 6	Section 7	Section 8
2016	700	700	980	1200	1200	1200	1200	1200
2015	690	690	960	1200	1200	1200	1200	1200
2014	710	710	1000	1300	1300	1300	1300	1300
2013	730	730	1100	1400	1400	1400	1400	1400
2012	750	750	1200	1500	1500	1500	1500	1500



STRUCTURE DESCRIPTIONS

Culvert 12D:
Culvert - 1962
Structure No. 300162012D14151
Length: 10'
Under Clearance: 11.0'
Facility Carried: VT73
Bridge Type: CGMPP
Features Intersected: BRANDON BROOK
Maintenance: State

Culvert 12E:
Culvert - 1962
Structure No. 300162012E14151
Length: 12'
Under Clearance: 8.0'
Facility Carried: VT73
Bridge Type: CGMPPA
Features Intersected: BRANDON BROOK
Maintenance: State

Bridge 14:
Tee Beam - 1927
Structure No. 200162001414152
Length: 39'
Width: 30.0'
Facility Carried: VT 00073 ML
Bridge Type: CONCRETE T-BEAM
Features Intersected: BRANDON BROOK
Surface: Bituminous
Maintenance/Ownership: State

Bridge 15:
Tee Beam - 2014
Structure No. 200162001514152
Length: 7'
Width: 32.0'
Facility Carried: VT 00073 ML
Bridge Type: PRESTRESS NEXT BEAM
Features Intersected: BRANDON BROOK
Surface: Bituminous
Maintenance/Ownership: State

Bridge 16:
Tee Beam - 2014
Structure No. 200162001614152
Length: 65'
Width: 28.1'
Facility Carried: VT 00073 ML
Bridge Type: PRESTRESS NEXT BEAM
Features Intersected: CORPORATION BROOK
Surface: Bituminous
Maintenance/Ownership: State

Bridge 17:
Stringer/multi-beam or girder - 1984
Structure No. 200162001714152
Length: 102'
Width: 32.8'
Facility Carried: VT 00073 ML
Bridge Type: WELDED GIRDER
Features Intersected: WEST BRANCH
Surface: Bituminous
Maintenance/Ownership: State

Culvert 18:
Culvert - 1957
Structure No. 300162001814151
Length: 7'
Under Clearance: 5.0'
Facility Carried: VT73
Bridge Type: ACCMPPA
Features Intersected: BROOK
Maintenance: State

Bridge 19:
Stringer/multi-beam or girder - 2015
Structure No. 200162001914152
Length: 130'
Width: 30.0'
Facility Carried: VT 00073 ML
Bridge Type: WELDED GIRDER
Features Intersected: WHITE RIVER
Surface: Bituminous
Maintenance/Ownership: State

Historic Projects	Functional Class	Curves	Road Widths	Crash Locations
Unknown	1 - Interstate System	Left (degrees)	(ft)	Fatal
Retreatment	2 - Other	Right	Traffic Counters (counter ID)	Property Damage Only
Resurface	3 - Principal Arterial	Grades (percent)	AAADT (count)	Injury
Bituminous Mix	4 - Minor Arterial	grade up		Unknown Crash Type
Skippy Mix	5 - Major Collector	grade down		
Bituminous Seal	6 - Minor Collector			
Indicated plans available - http://vtransmap01.aot.state.vt.us/rp/cpr/D/webstore/	Speed Zones			
	25 30 35 40 45 50 55 60 65			

Mileage by Functional Class By Sheet	Mileage by Town By Sheet
0162 5 - Major collector 8.782	ROCHESTER - V073-1415 8.782 of 8.782
Page Total Mileage: 8.782 mi	Page Total Mileage: 8.782 mi

DISTRICT	TOWN	Date: 10/24/17	ROUTE
4	ROCHESTER	1 of 1 TWN mileage: 0.0 to 8.782	VT-73 ETE mileage: 19.302 to 24.072 24.214 to 28.226