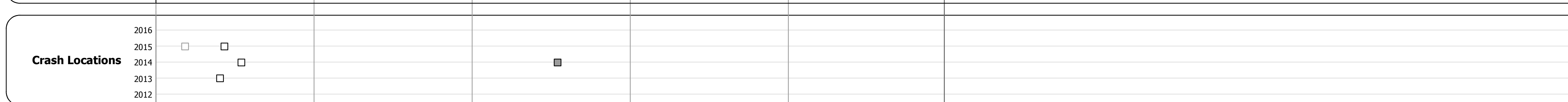
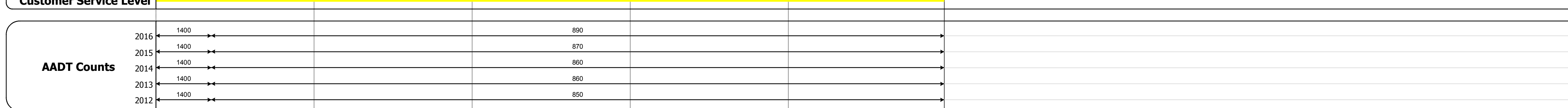









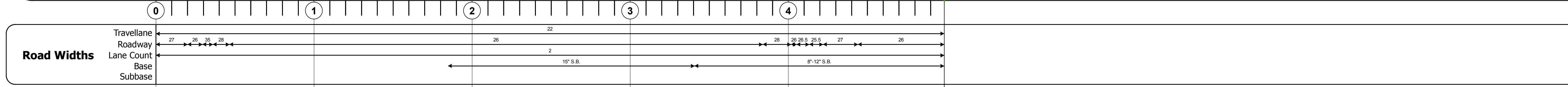


DISTRICT	TOWN	ROUTE
3	ORWELL	VT-73



## STRUCTURE DESCRIPTIONS

**Culvert 1A:**  
Culvert - 1954  
Structure No: 300156001A01141  
Length: 6'  
Under Clearance: 8.17'  
Facility Carried: VT73  
Bridge Type: ACCOMP  
Features Intersected: CATTLE PASS  
Maintenance: State

**Culvert 1B:**  
Culvert - 1954  
Structure No: 300156001B01141  
Length: 6'  
Under Clearance: 6.0'  
Facility Carried: VT73  
Bridge Type: ACCOMP  
Features Intersected: CATTLE PASS  
Maintenance: State

**Culvert 2:**  
Culvert - 1937  
Structure No: 300156000201141  
Length: 8'  
Under Clearance: 5.0'  
Facility Carried: VT73  
Bridge Type: R C BOX  
Features Intersected: BROOK  
Maintenance: State

**Bridge 3:**  
Slab - 1937  
Structure No: 300156000301141  
Length: 16'  
Width: 29.9'  
Under Clearance: 6.0'  
Facility Carried: VT73  
Bridge Type: CONCRETE SLAB  
Features Intersected: LEMON FAIR RIVER  
Surface: Bituminous  
Maintenance: State

<b>Historic Projects</b> <ul style="list-style-type: none"> <li>Unknown</li> <li>Retreatment</li> <li>Resurface</li> <li>Bituminous Mix</li> <li>Skinny Mix</li> <li>Bituminous Seal</li> </ul>	<b>Functional Class</b> <ul style="list-style-type: none"> <li>1 - Interstate System</li> <li>2 - Other Freeways and Expressways</li> <li>3 - Principal Arterial</li> <li>4 - Minor Arterial</li> <li>5 - Major Collector</li> <li>6 - Minor Collector</li> </ul>	<b>Curves</b> <ul style="list-style-type: none"> <li>Left</li> <li>Right</li> </ul>	<b>Road Widths</b> <ul style="list-style-type: none"> <li>(ft)</li> </ul>	<b>Crash Locations</b> <ul style="list-style-type: none"> <li>Fatal</li> <li>Injury</li> <li>Property Damage Only</li> <li>Unknown Crash Type</li> </ul>	<b>Mileage by Functional Class By Sheet</b> 0156 5 - Major collector 4.986	<b>Mileage by Town By Sheet</b> ORWELL - V073-0114 4.986 of 4.986	<b>DISTRICT</b> 3	<b>TOWN</b> ORWELL	<b>Date:</b> 10/24/17	<b>ROUTE</b> VT-73
<b>Speed Zones</b> 25 30 35 40 45 50 55 60 65						<b>Page Total Mileage:</b> 4.986 mi		<b>Page Total Mileage:</b> 4.986 mi		
<b>Indicated plans available -</b> <a href="http://vtransmap01.aot.state.vt.us/rp/cpr/DWebstore/">http://vtransmap01.aot.state.vt.us/rp/cpr/DWebstore/</a>								<b>1 of 1</b> TWN mileage: 0.0 to 4.986		ETE mileage: 0.0 to 4.986