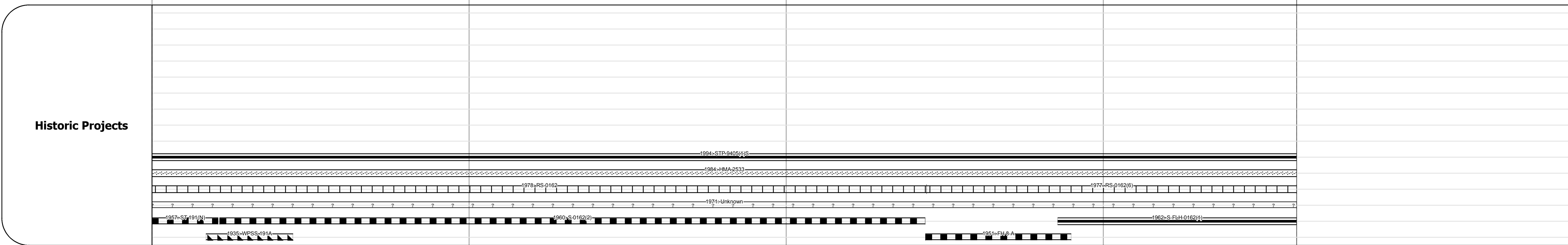
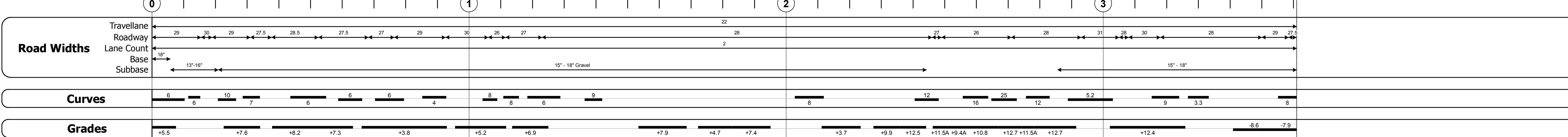
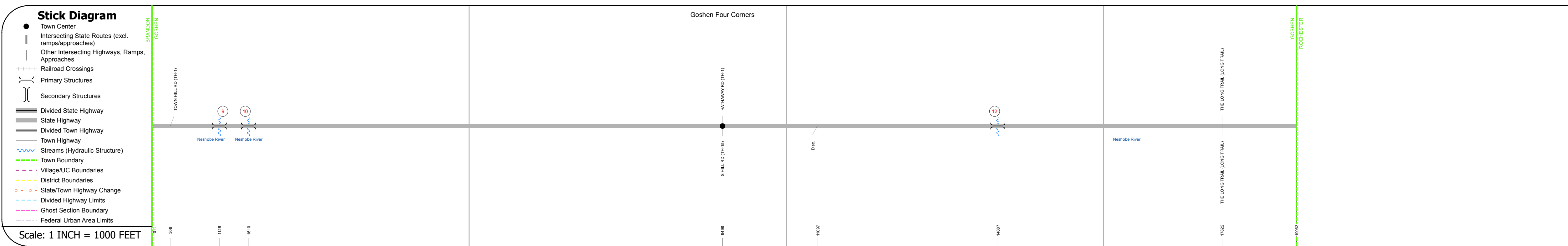
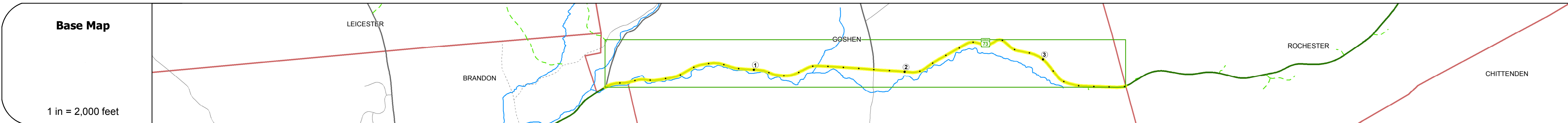


DISTRICT	TOWN	ROUTE
3	GOSHEN	VT-73



Maintenance Garage	District 3 - Clarendon Garage
Speed Zone	
Functional Class	5
National Highway System	
Limited Access Highway	
Traffic Counters	A218
Customer Service Level	Local Connector

Year	Left	Right
2016	770	700
2015	760	690
2014	760	710
2013	750	730
2012	750	750

Year	Crash Locations
2016	
2015	
2014	
2013	
2012	

STRUCTURE DESCRIPTIONS

Culvert 9:
Culvert - 1936
Structure No. 300162000901061
Length: 15'
Width: 28.0'
Under Clearance: 8.0'
Facility Carried: VT73
Bridge Type: R C BOX
Features Intersected: NESHOBE RIVER
Maintenance: State

Culvert 10:
Culvert - 1960
Structure No. 300162001001061
Length: 14'
Under Clearance: 9.0'
Facility Carried: VT73
Bridge Type: MULTIPLATE PIPE ARCH
Features Intersected: NESHOBE RIVER
Maintenance: State

Culvert 12:
Culvert - 1951
Structure No. 300162001201061
Length: 7'
Under Clearance: 6.5'
Facility Carried: VT73
Bridge Type: ACGMP
Features Intersected: BROOK
Maintenance: State

Historic Projects Unknown, Bituminous Concrete, Retreatment, Bituminous Macadam, Resurface, Cold Plane and Bituminous Concrete, Bituminous Mix, Concrete, Skippy Mix, Bituminous Seal, Gravel, Surface Treated Gravel, Plant Mix, Reclaimed Base and Bituminous Concrete	Functional Class 1 - Interstate System, 2 - Other Freeways and Expressways, 3 - Principal Arterial, 4 - Minor Arterial, 5 - Major Collector, 6 - Minor Collector	Curves Left (degrees), Right, Grades: grade up, grade down	Road Widths (ft), Traffic Counters (counter ID), AADT (count)	Crash Locations Fatal, Injury, Property Damage Only, Unknown Crash Type, High Crash Locations (HCL's)	Mileage by Functional Class By Sheet 0162 5 - Major collector 3.610	Mileage by Town By Sheet GOSHEN - V073-0106 3.61 of 3.61	DISTRICT 3	TOWN GOSHEN	Date: 10/28/17	ROUTE VT-73 ETE mileage: 15.692 to 19.302
Page Total Mileage: 3.610 mi						Page Total Mileage: 3.61 mi				