






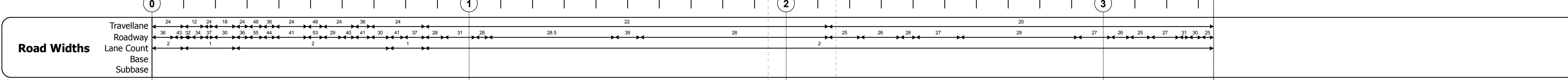
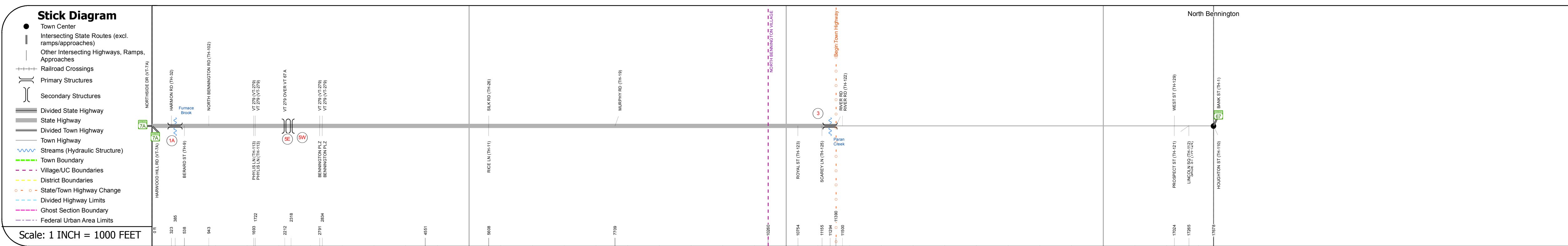
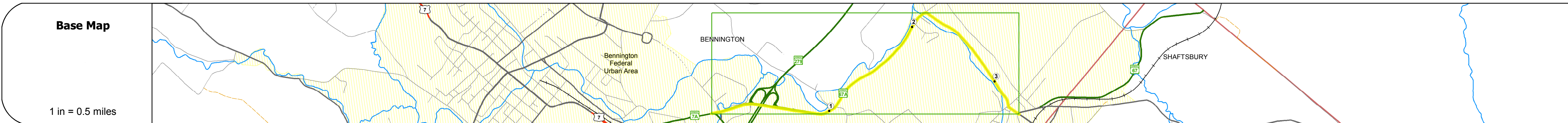
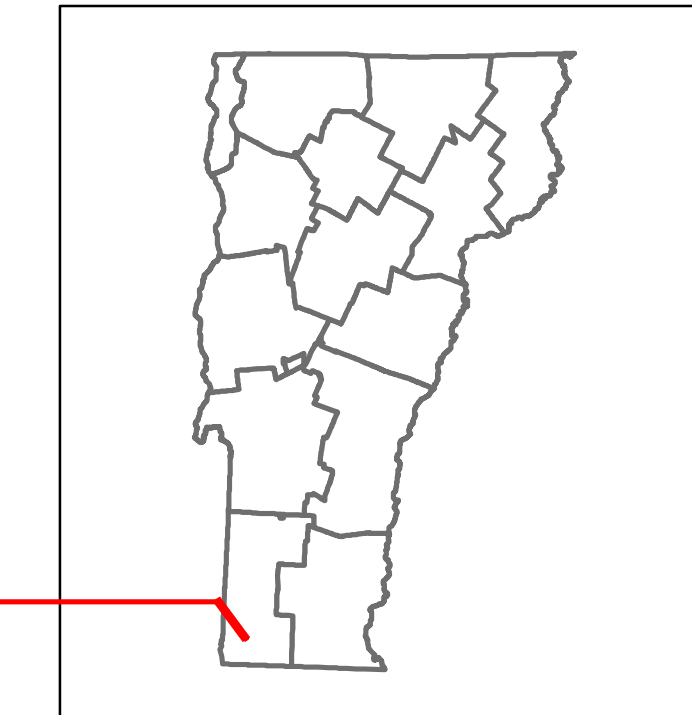


Route Log and Progress Chart

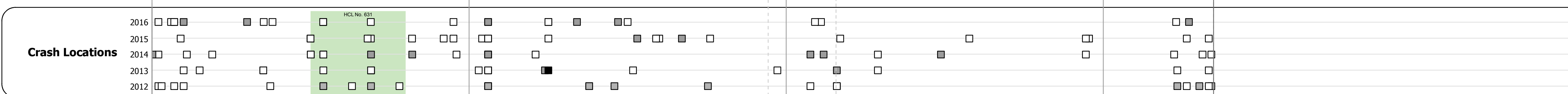
DRAFT

Please Note: Errors and Omissions May Exist.
Contact the VTrans Mapping Section with questions or concerns.

DISTRICT	TOWN	ROUTE
1	BENNINGTON	VT-67A



Year	10300	10800	11500	6700	7200	6500	5800	6400
2016	10300	10800	11500	6700	7200	6500	5800	6400
2015	10200	10700	11300	6600	7100	6400	5700	6300
2014	10200	10700	11300	6700	7200	6600	5700	6500
2013	10200	10700	11300	6800	7400	6700	5700	6600
2012	10200	10700	11300	6900	7500	6900	5700	6800



STRUCTURE DESCRIPTIONS

Bridge 1A:
Slab - 1964
Structure No: 201000001A02022
Length: 30'
Width: 51.2'
Facility Carried: VT 0067A ALT
Bridge Type: CONCRETE SLAB
Features Intersected: FURNACE BROOK
Surface: Bituminous
Maintenance/Ownership: State

Bridge 5C:
Stringer/multi-beam or girder - 1973
Structure No: 200110005E02022
Length: 182'
Width: 46.9'
Under Clearance: 14.17'
Facility Carried: VT 00279 ML
Bridge Type: 3-SPAN CONT WLD GDR
Features Intersected: VT 279 OVER VT 67 A
Surface: Bituminous
Maintenance/Ownership: State

Bridge 5W:
Stringer/multi-beam or girder - 1973
Structure No: 200110005W02022
Length: 182'
Width: 41.5'
Under Clearance: 14.33'
Facility Carried: VT 00279 ML
Bridge Type: 3-SPAN CONT WLD GDR
Features Intersected: VT 279 OVER VT 67 A
Surface: Bituminous
Maintenance/Ownership: State

Bridge 3:
Tee Beam - 1921
Structure No: 201200000302022
Length: 37'
Width: 26.3'
Facility Carried: VT 0067A ALT
Bridge Type: CONC. T-BM w/SLAB
Features Intersected: PARAN CREEK
Surface: Bituminous
Maintenance/Ownership: State

Historic Projects <ul style="list-style-type: none"> Unknown Retreatment Resurface Bituminous Mix Skinny Mix Bituminous Seal 	Functional Class <ul style="list-style-type: none"> 1 - Interstate System 2 - Other 3 - Principal Arterial 4 - Minor Arterial 5 - Major Collector 6 - Minor Collector 	Curves <ul style="list-style-type: none"> Left Right 	Road Widths <ul style="list-style-type: none"> Travellane Roadway Lane Count Base Subbase 	Crash Locations <ul style="list-style-type: none"> Fatal Injury Property Damage Only Unknown Crash Type 	Mileage by Functional Class By Sheet 1200 4 - Minor Arterial 1000 4 - Minor Arterial 1,405 1,943	Mileage by Town By Sheet BENNINGTON - V067A0202 3.348 of 3.348	DISTRICT 1	TOWN BENNINGTON	Date: 10/28/17	ROUTE VT-67A ETE mileage: 0.0 to 3.348
--	---	--	--	---	---	---	----------------------	---------------------------	-----------------------	--