













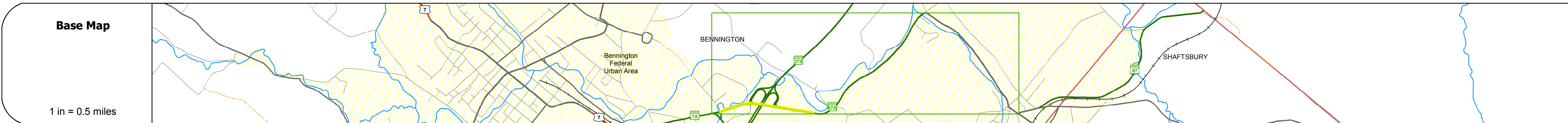
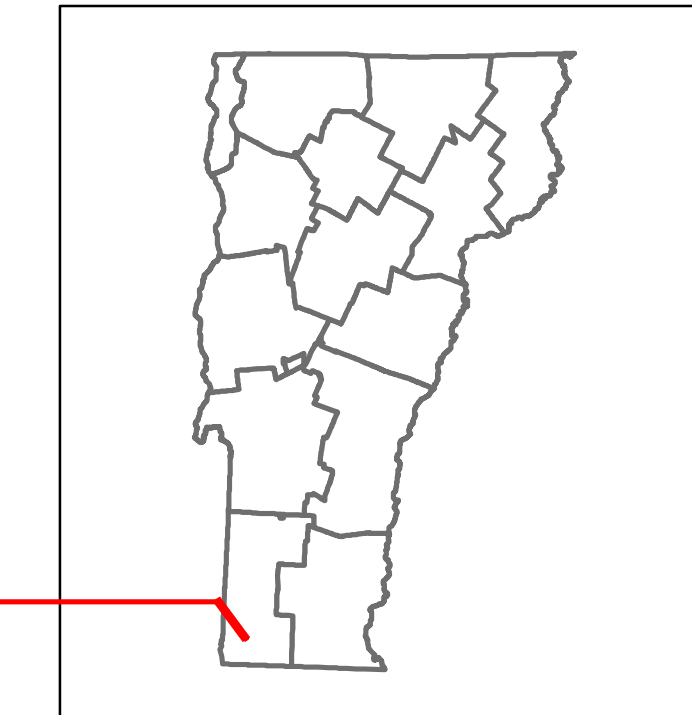


Route Log and Progress Chart

DRAFT

Please Note: Errors and Omissions May Exist.
Contact the VTrans Mapping Section with questions or concerns.

DISTRICT	TOWN	ROUTE
1	BENNINGTON	VT-67A



STRUCTURE DESCRIPTIONS

Bridge 5E:
Stringer/multi-beam or girder - 1973
Structure No: 20011005E02022
Length: 182'
Width: 46.9'
Under Clearance: 14.17'
Facility Carried: VT 00279 ML
Bridge Type: 3-SPAN CONT WLD GDR
Features Intersected: VT 279 OVER VT 67 A
Surface: Bituminous
Maintenance/Ownership: State

Bridge 5W:
Stringer/multi-beam or girder - 1973
Structure No: 20011005W02022
Length: 182'
Width: 41.5'
Under Clearance: 14.33'
Facility Carried: VT 00279 ML
Bridge Type: 3-SPAN CONT WLD GDR
Features Intersected: VT 279 OVER VT 67 A
Surface: Bituminous
Maintenance/Ownership: State

Historic Projects <ul style="list-style-type: none"> Unknown Bituminous Concrete Retreatment Resurface Bituminous Mix Skinny Mix Bituminous Seal 	Functional Class <ul style="list-style-type: none"> 1 - Interstate System 2 - Other Freeways and Expressways 3 - Principal Arterial 4 - Minor Arterial 5 - Major Collector 6 - Minor Collector 	Curves <ul style="list-style-type: none"> Left (degrees) Right 	Road Widths (ft) Traffic Counters (counter ID) AADT (count)	Crash Locations <ul style="list-style-type: none"> Fatal Property Damage Only Injury Unknown Crash Type High Crash Locations (HCL's) HCL No. 201 - 300 1 - 100 101 - 200 301 - 400 401 - 800	Mileage by Functional Class By Sheet 1000 4 - minor Arterial 0.760	Mileage by Town By Sheet BENNINGTON - V067A0202S 0.76 of 0.76	DISTRICT 1	TOWN BENNINGTON	Date: 10/28/17 Page: 1 of 1 ETE mileage: 0.102 to 0.862	ROUTE VT-67A ETE mileage: 0.102 to 0.862
---------------------------------------------------------------------------------------------------------------------------------------------------------------------------------------------------------------------------------	----------------------------------------------------------------------------------------------------------------------------------------------------------------------------------------------------------------------------------------------------------------------	--------------------------------------------------------------------------------------------------	-----------------------------------------------------------------------------	------------------------------------------------------------------------------------------------------------------------------------------------------------------------------------------------------------------------------------------------------------------------	------------------------------------------------------------------------------	-------------------------------------------------------------------------	----------------------	---------------------------	------------------------------------------------------------------------------------	-------------------------------------------------------

Indicated plans available - <http://vtransmap01.aot.state.vt.us/rp/cpr/D/webstore/>

For More Information Contact - Vermont Agency of Transportation, Policy, Planning and Intermodal Development Division - Mapping Section, 1 National Life Drive, Montpelier, VT 05633-5001 Telephone: 802-828-2600.