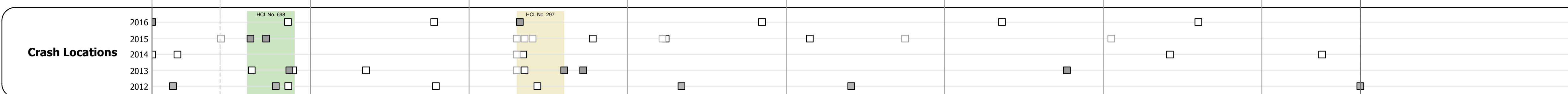





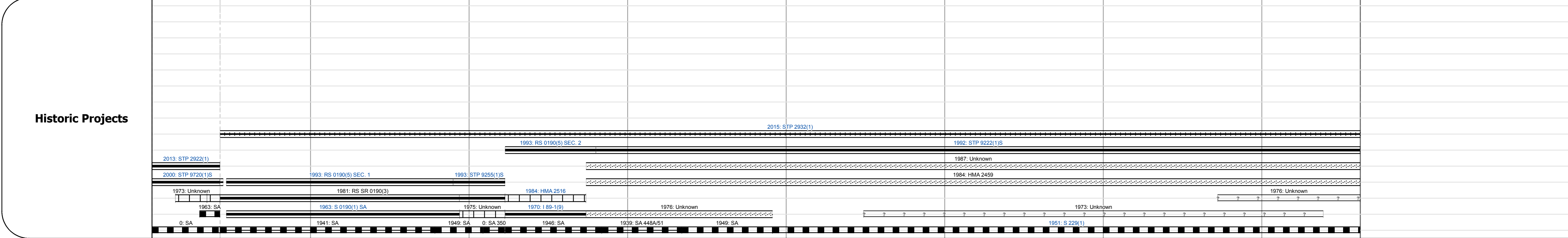


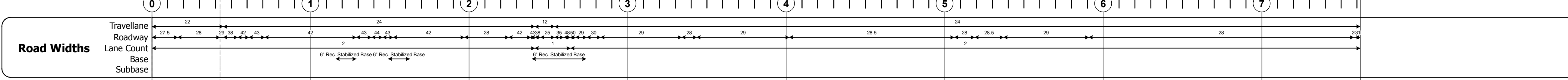
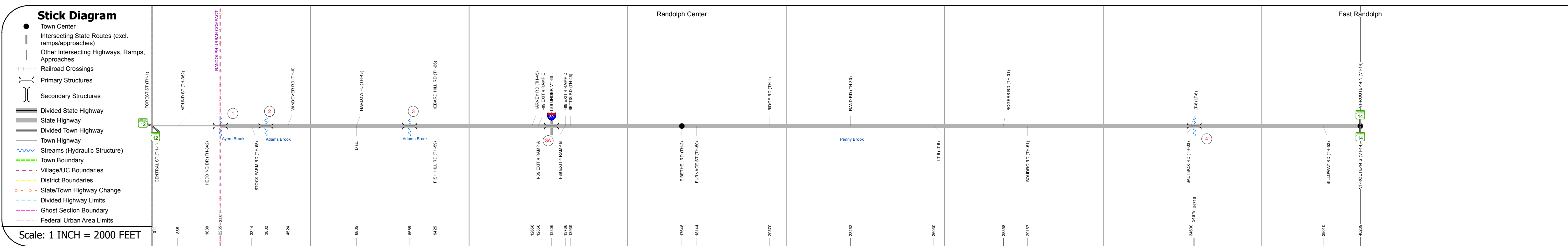
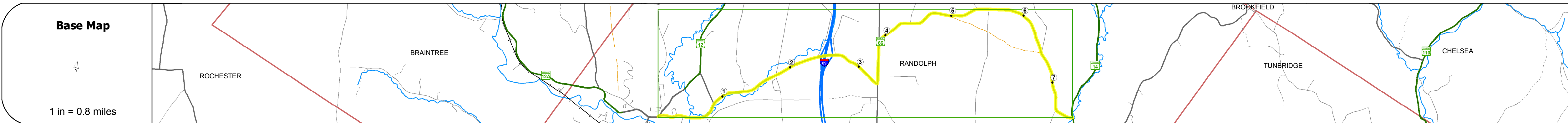
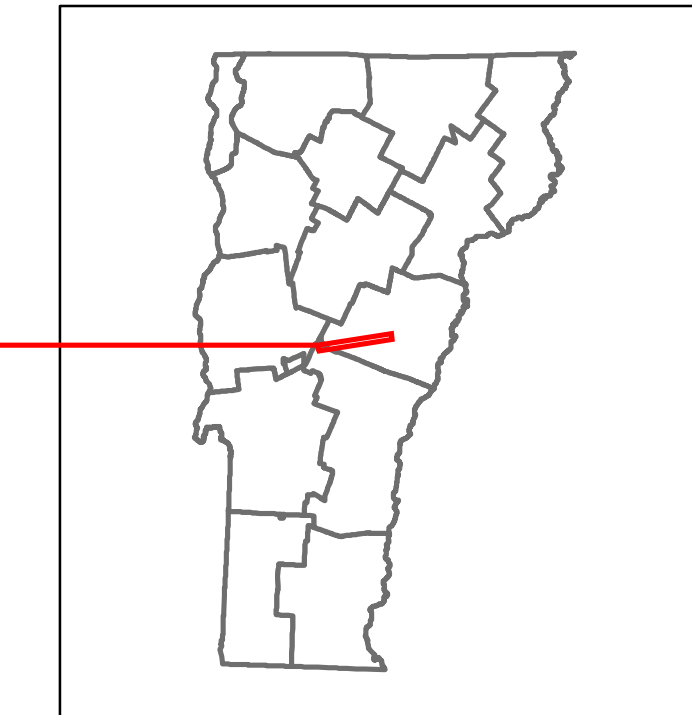


DISTRICT	TOWN	ROUTE
4	RANDOLPH	VT-66



STRUCTURE DESCRIPTIONS

Bridge 1:
Stringer/multi-beam or girder - 1928
Structure No. 20019000109092
Length: 34'
Width: 32.0'
Facility Carried: VT 00066 ML
Bridge Type: ROLLED BEAM
Features Intersected: AYERS BROOK
Surface: Bituminous
Maintenance/Ownership: Town

Culvert 2:
Culvert - 1963
Structure No. 30019000209091
Length: 12'
Under Clearance: 13.0'
Facility Carried: VT66
Bridge Type: CGMPP
Features Intersected: AYERS BROOK
Maintenance: State

Culvert 3:
Culvert - 1963
Structure No. 30019000309091
Length: 9'
Under Clearance: 10.0'
Facility Carried: VT66
Bridge Type: CGMPP
Features Intersected: ADAMS BROOK
Maintenance: State

Bridge 3A:
Stringer/multi-beam or girder - 1968
Structure No. 200190003A09092
Length: 214'
Width: 54.3'
Under Clearance: 16.17'
Facility Carried: VT 00066 ML
Bridge Type: 2SP CONT ROLLED BEAM
Features Intersected: I 89 UNDER VT 66
Surface: Bituminous
Maintenance/Ownership: State

Culvert 4:
Culvert - 1951
Structure No. 300190000409091
Length: 6'
Under Clearance: 6.0'
Facility Carried: VT66
Bridge Type: ACCGMP
Features Intersected: BROOK
Maintenance: State

Historic Projects <ul style="list-style-type: none"> Unknown Retreatment Resurface Bituminous Mix Skinny Mix Bituminous Seal 	Functional Class <ul style="list-style-type: none"> 1 - Interstate System 2 - Other 3 - Principal Arterial 4 - Minor Arterial 5 - Major Collector 6 - Minor Collector 	Curves <ul style="list-style-type: none"> Left Right 	Road Widths <ul style="list-style-type: none"> 6' Rec. Stabilized Base 6' Rec. Stabilized Base 6' Rec. Stabilized Base 	Crash Locations <ul style="list-style-type: none"> Fatal Injury Property Damage Only Unknown Crash Type 	Mileage by Functional Class By Sheet 0190 5 - Major collector 7.621	Mileage by Town By Sheet RANDOLPH - V066-0909 7.621 of 7.621	DISTRICT 4	TOWN RANDOLPH	Date: 10/24/17	ROUTE VT-66 ETE mileage: 0.0 to 7.621
--	---	--	---	---	---	--	----------------------	-------------------------	-----------------------	--