


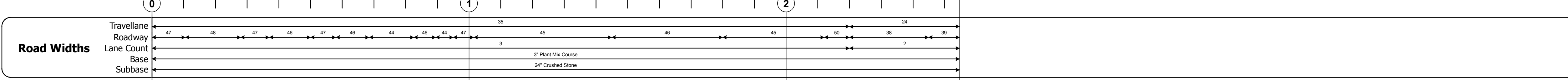
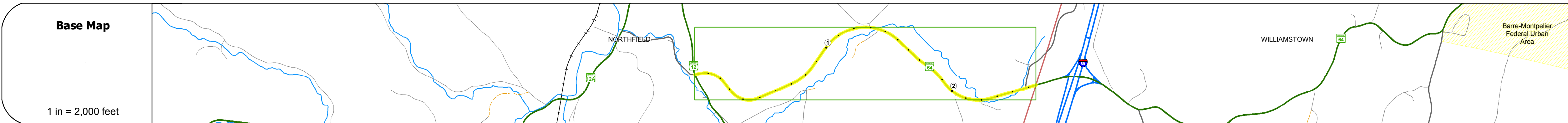
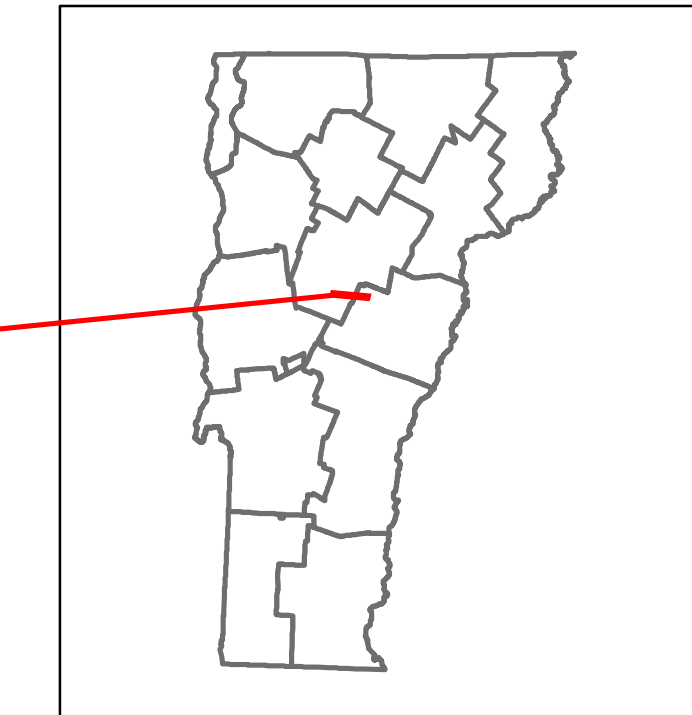


Route Log and Progress Chart

DRAFT

Please Note: Errors and Omissions May Exist.
Contact the VTrans Mapping Section with questions or concerns.

DISTRICT	TOWN	ROUTE
4	NORTHFIELD	VT-64



Year	Project Name	Location
2016	1996-STP-0476(1)S	
2015	1987-PS-0204(1)	

Maintenance Garage: District 4 - Williamstown Garage

Speed Zone:

Functional Class: 5

National Highway System:

Limited Access Highway:

Traffic Counters: W357

Customer Service Level: Local Connector

Year	Left Side AADT	Right Side AADT
2016	4800	4800
2015	4700	4700
2014	4700	4900
2013	4800	5100
2012	4800	5300

Year	Crash Locations
2016	
2015	
2014	
2013	
2012	

STRUCTURE DESCRIPTIONS

- Culvert 1:**
Culvert - 1986
Structure No. 30020400112131
Length: 6'
Under Clearance: 6.0'
Facility Carried: VT64
Bridge Type: CGMPP
Features Intersected: ROBINSON BROOK
Maintenance: State
- Culvert 1A:**
Culvert - 1986
Structure No. 300204001A12131
Length: 11'
Under Clearance: 10.5'
Facility Carried: VT64
Bridge Type: CGMPP
Features Intersected: ROBINSON BROOK
Maintenance: State
- Culvert 2:**
Culvert - 1986
Structure No. 30020400212131
Length: 11'
Under Clearance: 7.08'
Facility Carried: VT64
Bridge Type: CGMPPA
Features Intersected: ROBINSON BROOK
Maintenance: State
- Culvert 2A:**
Culvert - 1986
Structure No. 300204002A12131
Length: 11'
Under Clearance: 7.08'
Facility Carried: VT64
Bridge Type: CGMPPA
Features Intersected: ROBINSON BROOK
Maintenance: State
- Culvert 2B:**
Culvert - 1986
Structure No. 300204002B12131
Length: 8'
Under Clearance: 7.5'
Facility Carried: VT64
Bridge Type: CGMPP
Features Intersected: ROBINSON BROOK
Maintenance: State

Historic Projects Unknown, Retreatment, Resurface, Bituminous Mix, Skiny Mix, Bituminous Seal Bituminous Concrete, Surface Treated Gravel, Cold Plane and Bituminous Concrete, Reclaimed Base and Bituminous Concrete, Concrete, Gravel	Functional Class 1 - Interstate System, 2 - Other Freeways and Expressways, 3 - Principal Arterial, 4 - Minor Arterial, 5 - Major Collector, 6 - Minor Collector	Curves Left (segreg), Right, Grades (segreg) grade up, (segreg) grade down	Road Widths (ft), Traffic Counters (counter ID), AADT (count)	Crash Locations Fatal, Injury, Property Damage Only, Unknown Crash Type, High Crash Locations (HCL's)	Mileage by Functional Class By Sheet 0204 5 - Major collector 2.547	Mileage by Town By Sheet NORTHFIELD - V064-1213 2.547 of 2.547	DISTRICT 4	TOWN NORTHFIELD	Date: 10/28/17	ROUTE VT-64 ETE mileage: 0.0 to 2.547
					Page Total Mileage: 2.547 mi					