


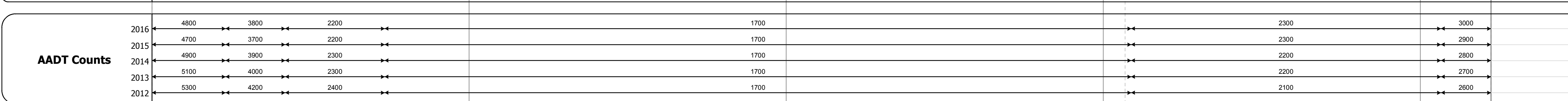




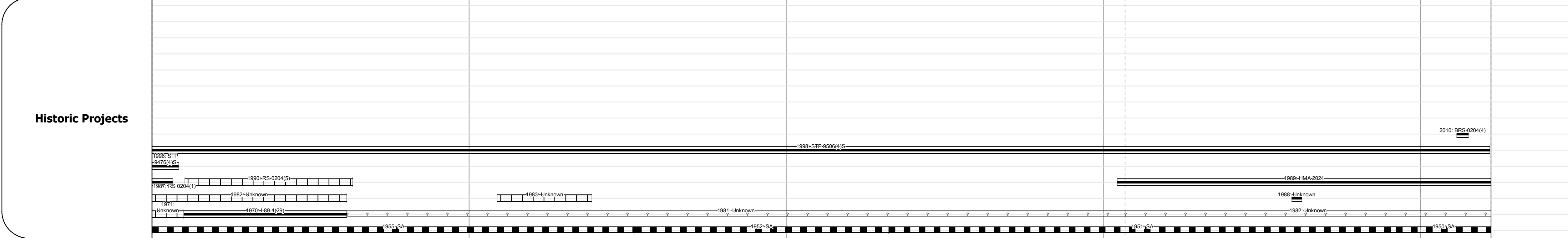

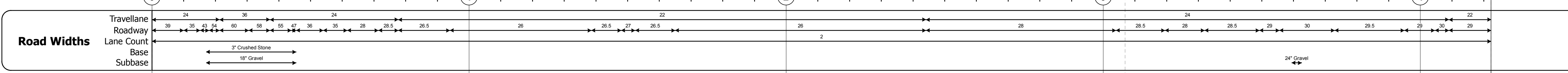

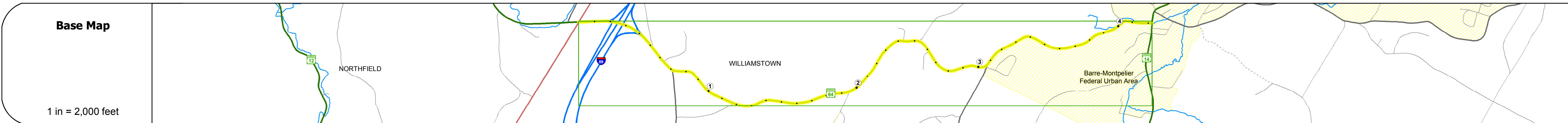
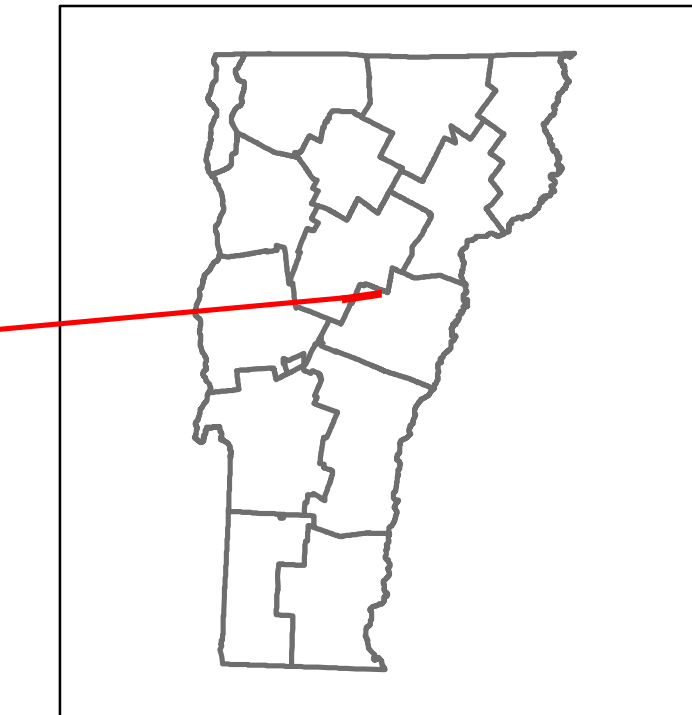


# Route Log and Progress Chart

**DRAFT**

Please Note: Errors and Omissions May Exist.  
Contact the VTTrans Mapping Section with questions or concerns.

DISTRICT	TOWN	ROUTE
4	WILLIAMSTOWN	VT-64



## STRUCTURE DESCRIPTIONS

**Bridge 35S:**  
Stringer/multi-beam or girder - 1970  
Structure No. 200089035S09172  
Length: 141'  
Width: 40.0'  
Under Clearance: 15.5'  
Facility Carried: I 00089 ML  
Bridge Type: WELDED PLATE GIRDER  
Features Intersected: 1.89 OVER VT 64  
Surface: Bituminous  
Maintenance/Ownership: State

**Bridge 35N:**  
Stringer/multi-beam or girder - 1970  
Structure No. 200089035N09172  
Length: 141'  
Width: 40.0'  
Under Clearance: 14.75'  
Facility Carried: I 00089 ML  
Bridge Type: WELDED PLATE GIRDER  
Features Intersected: 1.89 OVER VT 64  
Surface: Bituminous  
Maintenance/Ownership: State

**Culvert 5:**  
Culvert - 1919  
Structure No. 30020400509171  
Length: 9'  
Under Clearance: 6.0'  
Facility Carried: VT64  
Bridge Type: CGMPPA  
Features Intersected: BROOK  
Maintenance: State

**Culvert 7:**  
Culvert - 1919  
Structure No. 30020400709171  
Length: 7'  
Under Clearance: 7.0'  
Facility Carried: VT64  
Bridge Type: CGMPP  
Features Intersected: BROOK  
Maintenance: State

**Culvert 8:**  
Culvert - 1919  
Structure No. 30020400809171  
Length: 13'  
Under Clearance: 5.0'  
Facility Carried: VT64  
Bridge Type: CONC. RIGID FRAME  
Features Intersected: BROOK  
Maintenance: State

**Culvert 9:**  
Culvert - 1988  
Structure No. 30020400909171  
Length: 6'  
Under Clearance: 7.0'  
Facility Carried: VT64  
Bridge Type: CGMPP  
Features Intersected: BROOK  
Maintenance: State

**Bridge 10:**  
Slab - 2009  
Structure No. 200204001009172  
Length: 42'  
Width: 25.8'  
Facility Carried: VT 00064 ML  
Bridge Type: CONCRETE SLAB  
Features Intersected: BROOK  
Surface: Bituminous  
Maintenance/Ownership: State

<b>Historic Projects</b> <ul style="list-style-type: none"> <li>Unknown</li> <li>Retreatment</li> <li>Resurface</li> <li>Bituminous Mix</li> <li>Skinny Mix</li> <li>Bituminous Seal</li> </ul>	<b>Functional Class</b> <ul style="list-style-type: none"> <li>1 - Interstate System</li> <li>2 - Other Freeways and Expressways</li> <li>3 - Principal Arterial</li> <li>4 - Minor Arterial</li> <li>5 - Major Collector</li> <li>6 - Minor Collector</li> </ul>	<b>Curves</b> <ul style="list-style-type: none"> <li>Left (degrees)</li> <li>Right</li> </ul>	<b>Road Widths</b> <ul style="list-style-type: none"> <li>(ft)</li> </ul>	<b>Crash Locations</b> <ul style="list-style-type: none"> <li>Fatal</li> <li>Injury</li> <li>Property Damage Only</li> <li>Unknown Crash Type</li> </ul>	<b>Mileage by Functional Class By Sheet</b> 0204 5 - Major collector 4.223	<b>Mileage by Town By Sheet</b> WILLIAMSTOWN - V064-0917 4.223 of 4.223	<b>DISTRICT</b> 4	<b>TOWN</b> WILLIAMSTOWN	<b>Date:</b> 10/28/17	<b>ROUTE</b> VT-64 ETE mileage: 2.547 to 6.77
<b>Speed Zones</b> 25 30 35 40 45 50 55 60 65					<b>High Crash Locations (HCL's)</b> HCL No. 201 - 300 1 - 100 301 - 400 101 - 200 401 - 800		<b>Page Total Mileage:</b> 4.223 mi		<b>Page Total Mileage:</b> 4.223 mi	