


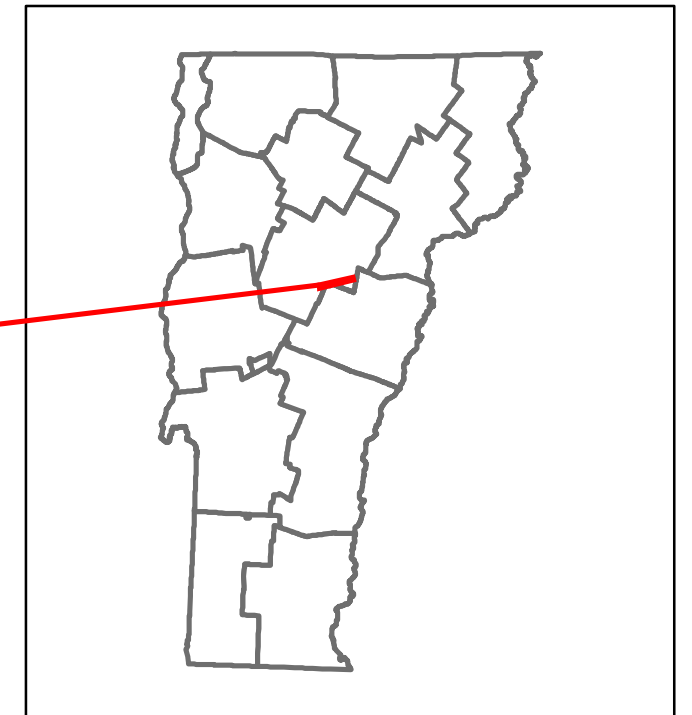


# Route Log and Progress Chart

**DRAFT**


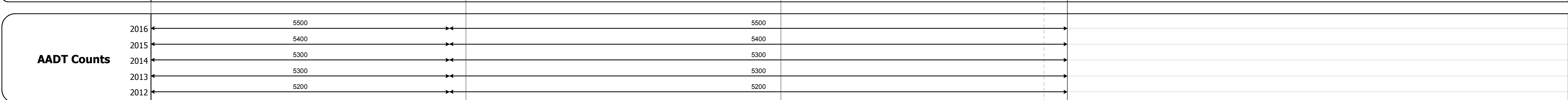



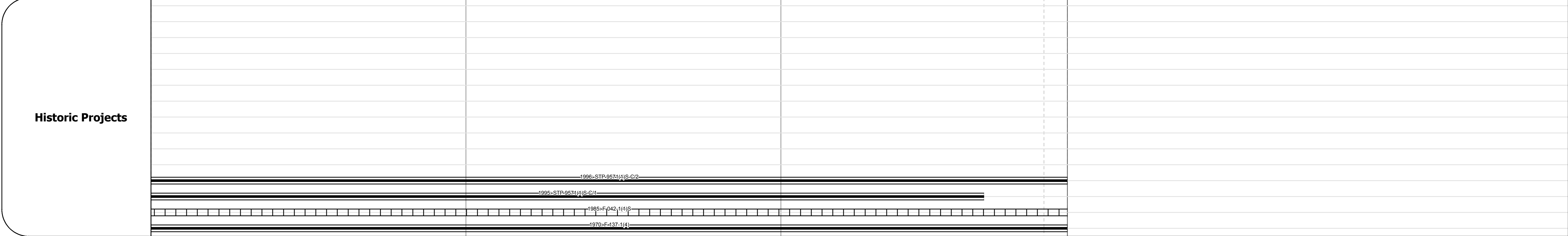

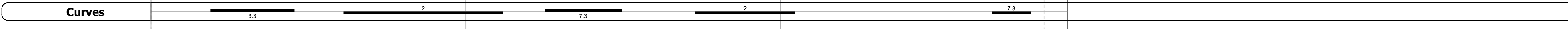
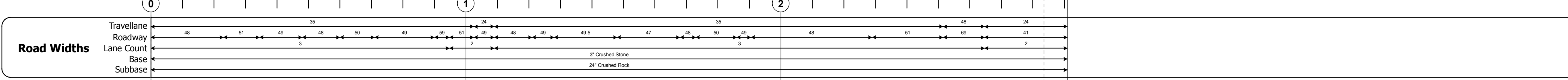
Please Note: Errors and Omissions May Exist.  
Contact the VTrans Mapping Section with questions or concerns.

DISTRICT	TOWN	ROUTE
7	BARRE TOWN	VT-63



## STRUCTURE DESCRIPTIONS

<p><b>Culvert 5:</b>          Culvert - 1970          Structure No: 200042000512022          Length: 31'          Facility Carried: VT 00063 SPUR          Bridge Type: TWIN CELL RC BOX          Features Intersected: STEVENS BRANCH          Maintenance/Ownership: State</p>
--



<b>Historic Projects</b> Unknown, Bituminous Concrete, Retreatment, Cold Plane and Bituminous Concrete, Bituminous Mix, Skiny Mix, Bituminous Seal, Surface Treated Gravel, Plant Mix, Reclaimed Base and Bituminous Concrete	<b>Functional Class</b> 1 - Interstate System, 2 - Other Freeways and Expressways, 3 - Principal Arterial, 4 - Minor Arterial, 5 - Major Collector, 6 - Minor Collector	<b>Curves</b> Left (degrees), Right (degrees), Grades (grade up, grade down)	<b>Road Widths</b> (ft), Traffic Counters (counter ID), AADT (count)	<b>Crash Locations</b> Fatal, Injury, Property Damage Only, Unknown Crash Type, High Crash Locations (HCL's)	<b>Mileage by Functional Class By Sheet</b> 042-1 4 - minor Arterial 2.910 <b>Page Total Mileage: 2.910 mi</b>	<b>Mileage by Town By Sheet</b> BARRE TOWN - V063-1202 2.91 of 2.91 <b>Page Total Mileage: 2.91 mi</b>	<b>DISTRICT</b> 7	<b>TOWN</b> BARRE TOWN	<b>Date:</b> 10/28/17	<b>ROUTE</b> VT-63 ETE mileage: 0.991 to 3.901
--	--	---	--	---	--	--	----------------------	---------------------------	-----------------------	--