



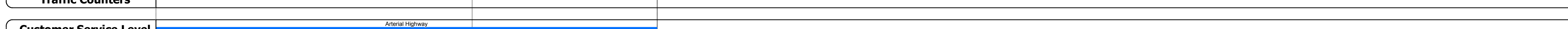
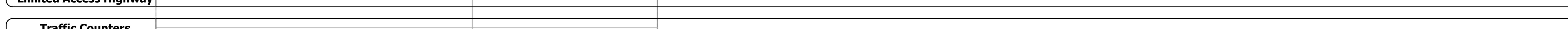





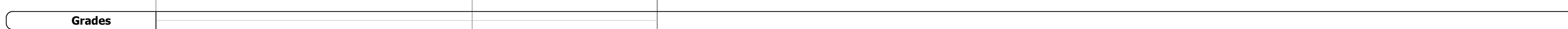



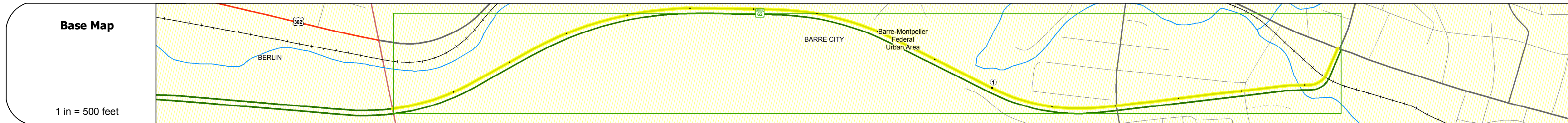
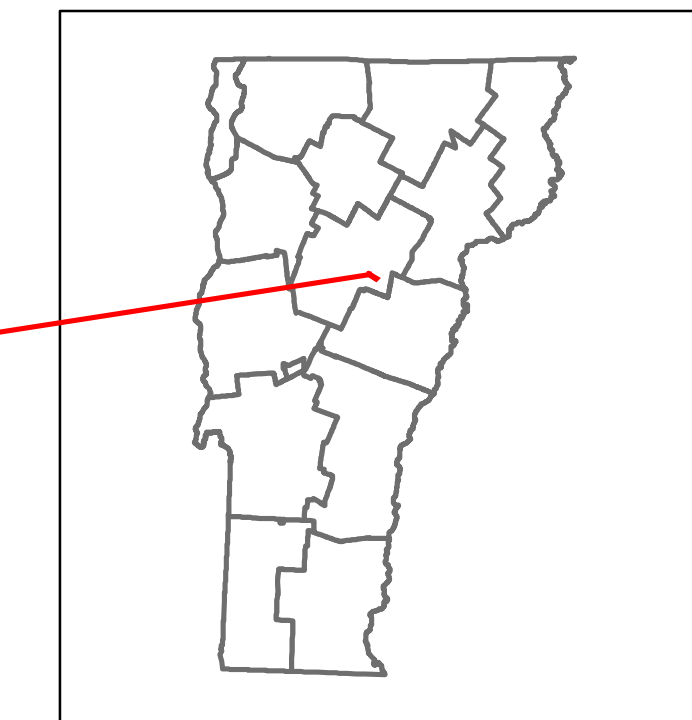


Route Log and Progress Chart

DRAFT

Please Note: Errors and Omissions May Exist.
Contact the VTrans Mapping Section with questions or concerns.

DISTRICT	TOWN	ROUTE
7	BARRE CITY	VT-62



STRUCTURE DESCRIPTIONS

Bridge 11:
Stringer/multi-beam or girder - 1974
Structure No: 20002600112012
Length: 86'
Width: 68.0'
Under Clearance: 15.0'
Facility Carried: VT 00062 RAMP
Bridge Type: ROLLED BEAM
Features Intersected: VT 62 OVER BLACKWELL ST
Surface: Bituminous
Maintenance/Ownership: State

Culvert 12:
Culvert - 1974
Structure No: 200026001212012
Length: 64'
Facility Carried: VT 00062 RAMP
Bridge Type: TWIN CELL RC BOX
Features Intersected: STEVENS BRANCH
Maintenance/Ownership: State

Historic Projects <ul style="list-style-type: none"> Unknown Bituminous Concrete Retreatment Resurface Bituminous Mix Skinny Mix Bituminous Seal 	Functional Class <ul style="list-style-type: none"> 1 - Interstate System 2 - Other Freeways and Expressways 3 - Principal Arterial 4 - Minor Arterial 5 - Major Collector 6 - Minor Collector 	Curves <ul style="list-style-type: none"> Left (degrees) Right 	Road Widths (ft)	Crash Locations <ul style="list-style-type: none"> Fatal Injury Property Damage Only Unknown Crash Type 	Mileage by Functional Class By Sheet 026-1 2 - Other Freeways and Expressways 1.585	Mileage by Town By Sheet BARRE CITY - V062-1201W 1.585 of 1.585	DISTRICT 7	TOWN BARRE CITY	Date: 10/28/17	ROUTE VT-62 ETE mileage: 2.934 to 4.519
Speed Zones 25 30 35 40 45 50 55 60 65	Traffic Counters (counter ID) AADT (count)	Grades grade up grade down	High Crash Locations (HCL's) HCL No. 1 - 100 101 - 200 201 - 300 301 - 400 401 - 800	Page Total Mileage: 1.585 mi	Page Total Mileage: 1.585 mi	1 of 1 TWN mileage: 0.0 to 1.585				