

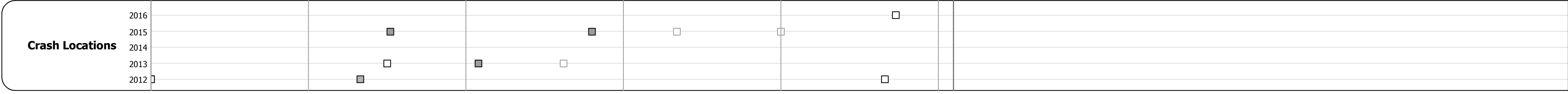
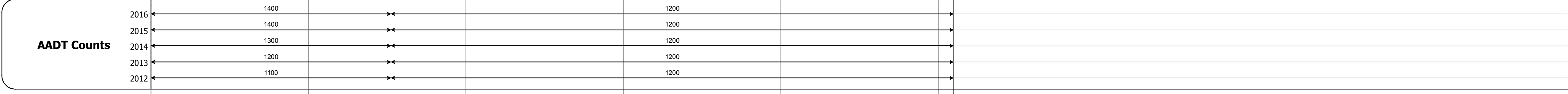

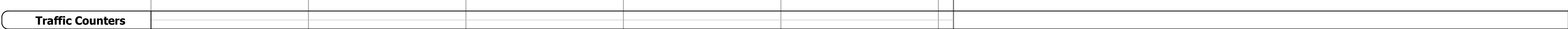



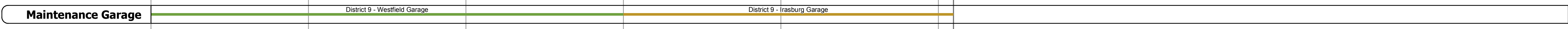
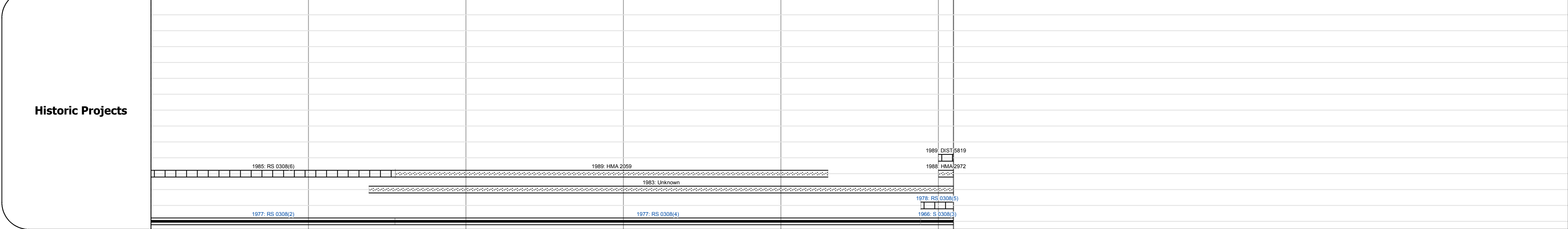

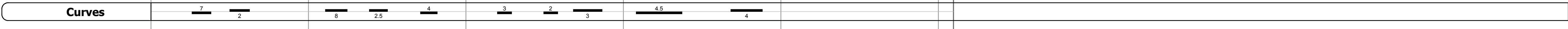
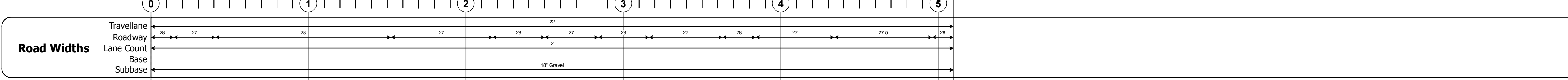
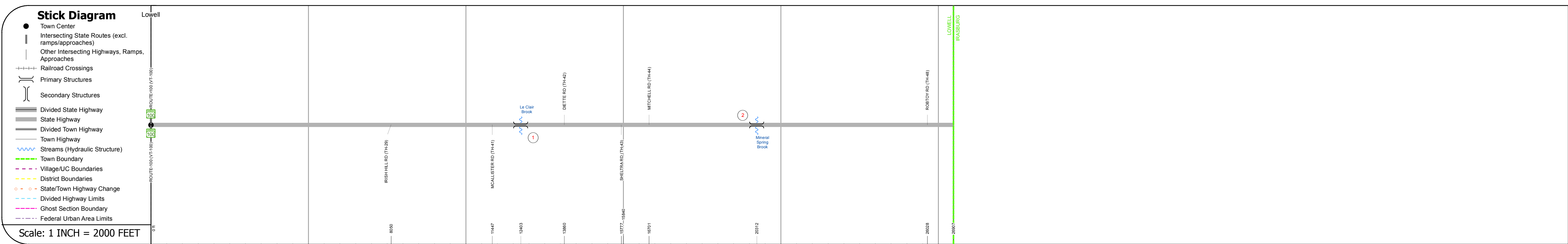
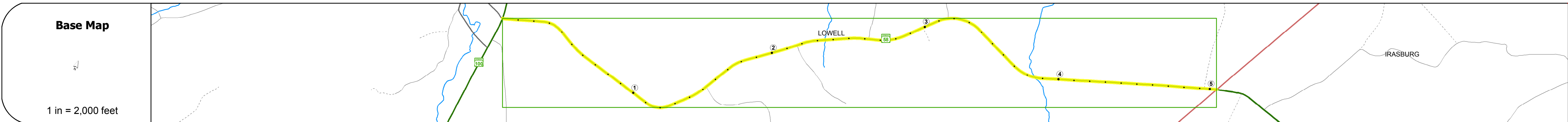
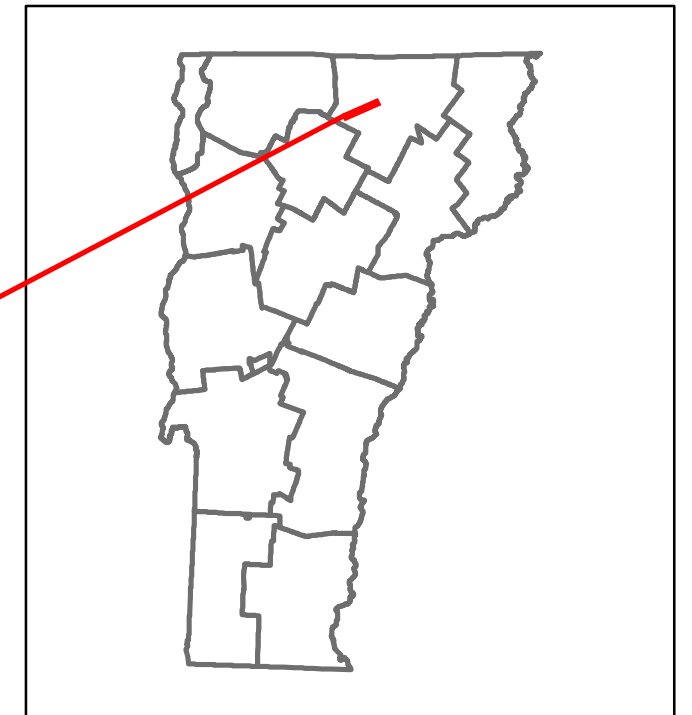


Route Log and Progress Chart

DRAFT

Please Note: Errors and Omissions May Exist.
Contact the VTrans Mapping Section with questions or concerns.

DISTRICT	TOWN	ROUTE
9	LOWELL	VT-58



STRUCTURE DESCRIPTIONS

Culvert 1:
Culvert - 1976
Structure No: 300308000110131
Length: 10'
Under Clearance: 7.0'
Facility Carried: VT58
Bridge Type: CONCRETE BOX
Features Intersected: LECLAIR BROOK
Maintenance: State

Culvert 2:
Culvert - 1977
Structure No: 300308000210131
Length: 20'
Under Clearance: 6.0'
Facility Carried: VT58
Bridge Type: CONCRETE BOX
Features Intersected: SPRING BROOK
Maintenance: State

Historic Projects <ul style="list-style-type: none"> Unknown Retreatment Resurface Bituminous Mix Skinny Mix Bituminous Seal 	Functional Class <ul style="list-style-type: none"> 1 - Interstate System 2 - Other Freeways and Expressways 3 - Principal Arterial 4 - Minor Arterial 5 - Major Collector 6 - Minor Collector 	Curves <ul style="list-style-type: none"> Left (degrees) Right (degrees) 	Road Widths (ft) Traffic Counters (counter ID) AADT (count)	Crash Locations <ul style="list-style-type: none"> Fatal Injury Property Damage Only Unknown Crash Type High Crash Locations (HCL's) HCL No. <ul style="list-style-type: none"> 1 - 100 101 - 200 201 - 300 301 - 400 401 - 800 	Mileage by Functional Class By Sheet 0308 5 - Major collector 5.096	Mileage by Town By Sheet LOWELL - V058-1013 5.096 of 5.096	DISTRICT 9	TOWN LOWELL	Date: 10/24/17 1 of 1 TWN mileage: 0.0 to 5.096	ROUTE VT-58 ETE mileage: 0.0 to 5.096
--	--	--	---	--	---	--	----------------------	-----------------------	---	--