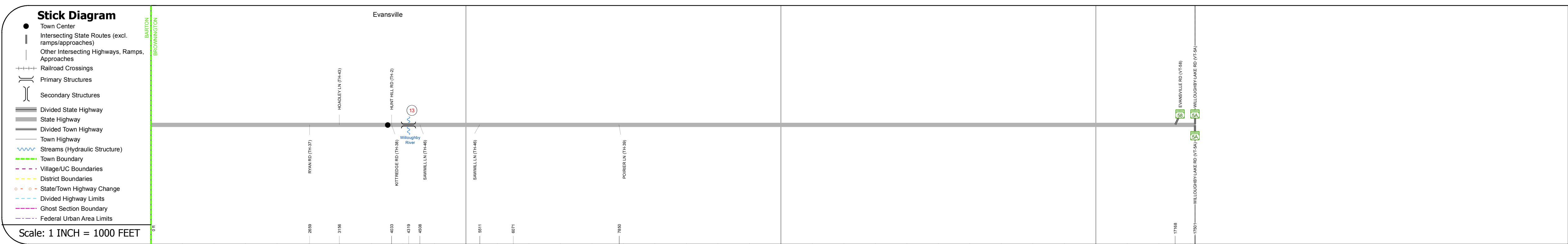
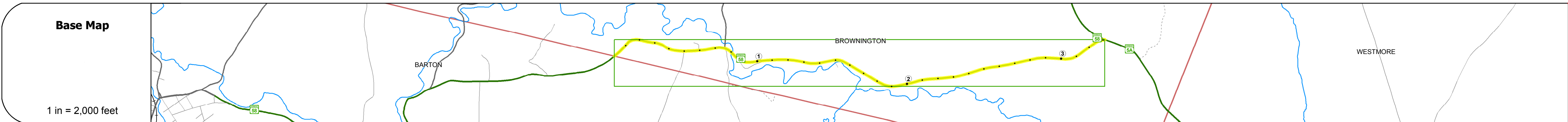
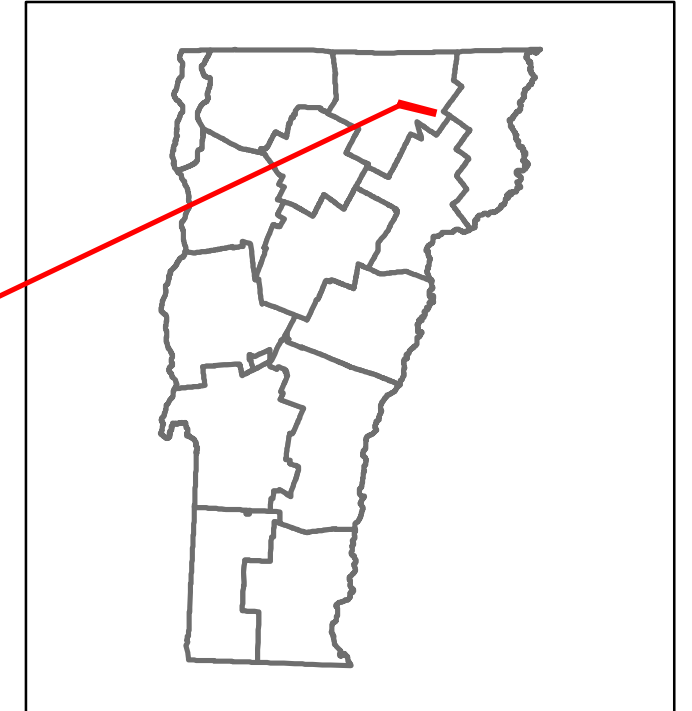


DISTRICT	TOWN	ROUTE
9	BROWNINGTON	VT-58



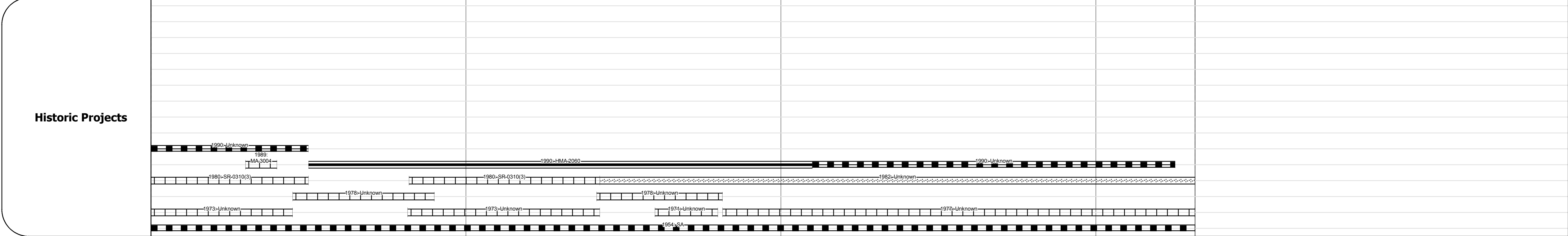
STRUCTURE DESCRIPTIONS

Bridge 13:
Slab - 1929
Structure No. 200310001310032
Length: 84'
Width: 34.1'
Facility Carried: VT 00058 ML
Bridge Type: 3 SP CONT CONC SLAB
Features Intersected: WILLOUGHBY RIVER
Surface: Bituminous
Maintenance/Ownership: State

Road Widths	Travellane	Roadway	Lane Count	Base	Subbase
26	26.5	26	26.5	27	27
26	26	26	26	27	27
26	26	26	26	27	27

Curves	14	10	13	10	12	5	8	4	4	9	12
--------	----	----	----	----	----	---	---	---	---	---	----

Grades	+8.0	+8.0	+12.0	+8.0
--------	------	------	-------	------



Maintenance Garage: District 9 - Barton Garage

Speed Zone: 35

Functional Class: 5

National Highway System:

Limited Access Highway:

Traffic Counters: P128

Customer Service Level: Local Connector

Year	2016	2015	2014	2013	2012
AAADT Counts	1200	1200	1200	1300	1300
Crash Locations	1	1	1	1	1

Historic Projects <ul style="list-style-type: none"> Unknown Bituminous Concrete Retreatment Resurface Bituminous Mix Skinny Mix Bituminous Seal 	Functional Class <ul style="list-style-type: none"> 1 - Interstate System 2 - Other Freeways and Expressways 3 - Principal Arterial 4 - Minor Arterial 5 - Major Collector 6 - Minor Collector 	Curves <ul style="list-style-type: none"> Left Right 	Road Widths <ul style="list-style-type: none"> (ft) 	Crash Locations <ul style="list-style-type: none"> Fatal Injury Property Damage Only Unknown Crash Type 	Mileage by Functional Class By Sheet 0310 5 - Major collector 3.315	Mileage by Town By Sheet BROWNINGTON - V058-1003 3.315 of 3.315	DISTRICT 9	TOWN BROWNINGTON	Date: 10/28/17	ROUTE VT-58
Indicated plans available - http://vtransmap01.aot.state.vt.us/rp/cpr/D/webstor/						Page Total Mileage: 3.315 mi	Page Total Mileage: 3.315 mi	1 of 1 TWN mileage: 0.0 to 3.315	ETE mileage: 15.336 to 18.651	