Route Log and Progress Chart

DRAFT

Please Note: Errors and Omissions May Exist.
Contact the VTrans Mapping Section with questions or concerns.

DISTRICT	TOWN	ROUTE
9	BARTON	VT-58

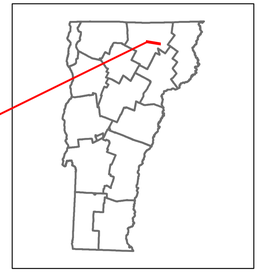

VERMONT 58

Base Map

1 in = 2,000 feet

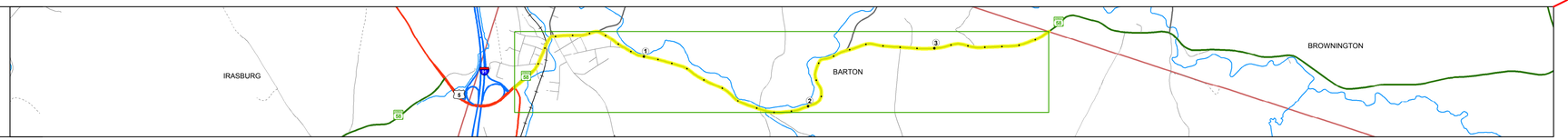

Stick Diagram



Road Widths

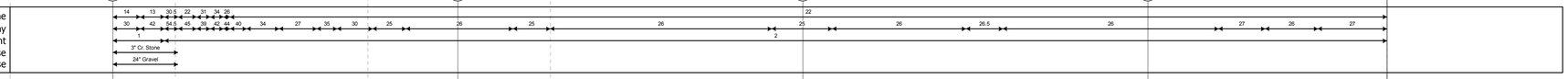

Curves

Grades

Historic Projects



Maintenance Garage

District 9 - Barton Garage

Speed Zone

Functional Class

5

National Highway System

Limited Access Highway

Traffic Counters

P201 P205 P129

Customer Service Level

Local Connector | Class 1 Town Highway | Local Connector

AADT Counts

2016	5600	4800	3200	2100	1600	1200
2015	5500	4700	3100	2100	1600	1200
2014	5500	4700	3100	2100	1600	1200
2013	5400	4600	3000	2000	1500	1300
2012	5400	4600	3000	2000	1500	1300

Crash Locations

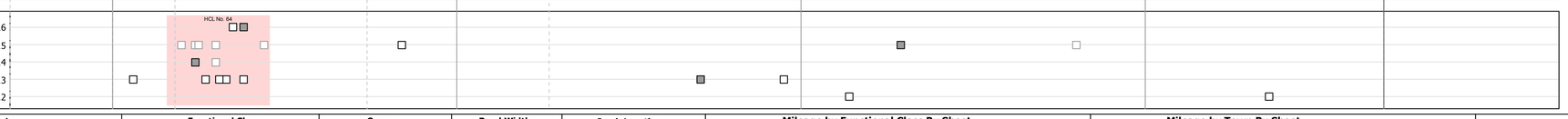

STRUCTURE DESCRIPTIONS

Bridge 10:
Tee Beam - 1933
Structure No. 200310001010022
Length: 46'
Width: 33.0'
Facility Carried: VT 00058 ML
Bridge Type: CONCRETE T-BEAM
Features Intersected: BARTON RIVER
Surface: Bituminous
Maintenance/Ownership: Town

Bridge 12:
Slab - 1933
Structure No. 300310001210021
Length: 12'
Width: 29.2'
Under Clearance: 5.0'
Facility Carried: VT58
Bridge Type: CONCRETE SLAB
Features Intersected: BROOK
Surface: Bituminous
Maintenance: State

Historic Projects

Unknown, Retreatment, Resurface, Bituminous Mix, Skinny Mix, Bituminous Seal, Bituminous Concrete, Bituminous Macadam, Cold Plane and Bituminous Concrete, Concrete, Gravel, Surface Treated Gravel, Plant Mix, Reclaimed Base and Bituminous Concrete

Indicated plans available - http://vtransmap01.aot.state.vt.us/rp/dpr/DIwebstore/

Functional Class

1 - Interstate System; 2 - Other Freeways and Expressways; 3 - Principal Arterial; 4 - Minor Arterial; 5 - Major Collector; 6 - Minor Collector

Speed Zones

25 30 35 40 45 50 55 60 65

Curves

(degrees) Left, Right

Grades

(percent) grade up, grade down

Road Widths

(ft)

Traffic Counters

(counter ID)

AADT

(count)

Crash Locations

Fatal, Property Damage Only, Injury, Unknown Crash Type

High Crash Locations (HCL's)

HCL No.: 1 - 100, 101 - 200, 201 - 300, 301 - 400, 401 - 800

Mileage by Functional Class By Sheet

0310	5 - Major Collector	3.693

Page Total Mileage: 3.693 mi

Mileage by Town By Sheet

BARTON - V058-1002	3.693 of 3.693
Ghost Section - (US-5, MM 10.775 to 10.477)	

Page Total Mileage: 3.693 mi

DISTRICT	TOWN	Date: 10/28/17	ROUTE
9	BARTON	1 of 1 TWN mileage: 0.0 to 3.693	VT-58 ETE mileage: 11.643 to 15.336

For More Information Contact - Vermont Agency of Transportation, Policy, Planning and Intermodal Development Division - Mapping Section, 1 National Life Drive, Montpelier, VT 05633-5001 Telephone: 802-828-2600.