




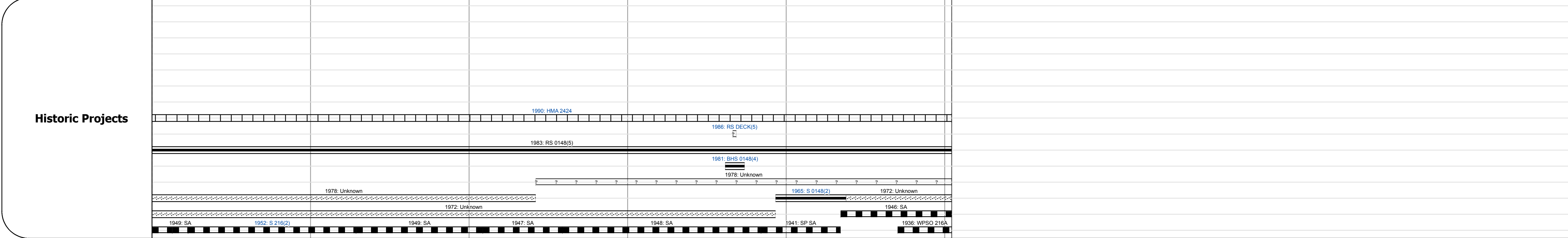
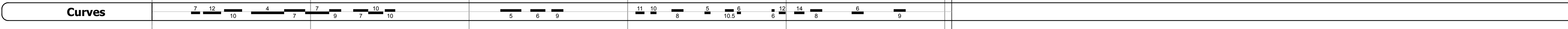
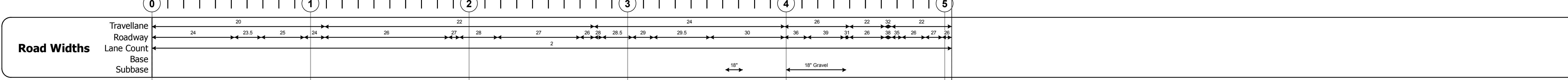
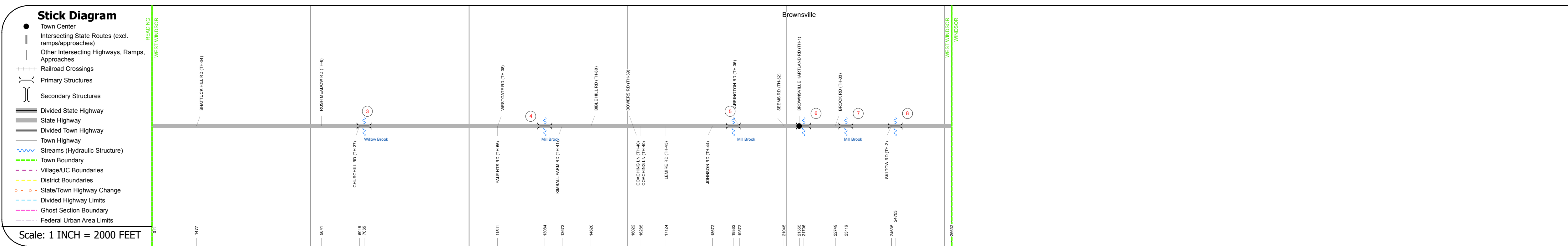
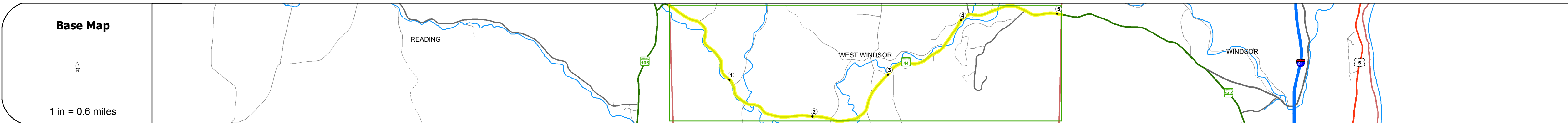
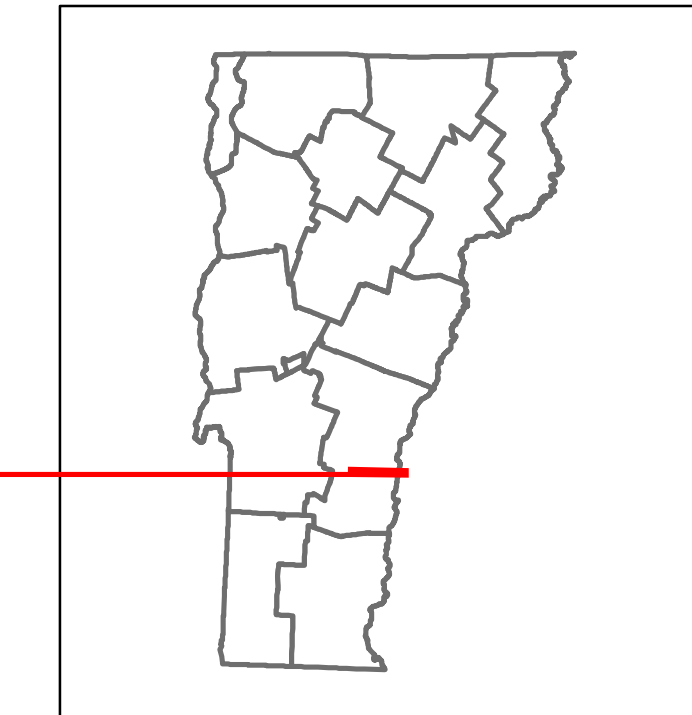


Route Log and Progress Chart

DRAFT

Please Note: Errors and Omissions May Exist.
Contact the VTrans Mapping Section with questions or concerns.

DISTRICT	TOWN	ROUTE
4	WEST WINDSOR	VT-44



Year	2016	2015	2014	2013	2012
ADT	850	830	860	880	910
ADT	1300	1300	1300	1400	1400
ADT	1500	1500	1500	1600	1600
ADT	1900	1900	1900	2000	2000

Year	2016	2015	2014	2013	2012
Crash Locations	0	0	0	0	0

STRUCTURE DESCRIPTIONS

Bridge 3:
Slab - 1949
Structure No. 300148000314221
Length: 20'
Width: 32.3'
Under Clearance: 7.0'
Facility Carried: VT44
Bridge Type: CONCRETE SLAB
Features Intersected: MILL BROOK
Surface: Bituminous
Maintenance: State

Bridge 4:
Stringer/multi-beam or girder - 1945
Structure No. 200148000414222
Length: 69'
Width: 26.0'
Facility Carried: VT 0004 ML
Bridge Type: ROLLED BEAM
Features Intersected: MILL BROOK
Maintenance/Ownership: State

Bridge 5:
Tee Beam - 1935
Structure No. 200148000514222
Length: 117'
Width: 29.0'
Facility Carried: VT 0004 ML
Bridge Type: 2 SPAN CONC. T-BEAM
Features Intersected: MILL BROOK
Surface: Bituminous
Maintenance/Ownership: State

Bridge 6:
Slab - 1965
Structure No. 200148000614222
Length: 25'
Width: 30.0'
Facility Carried: VT 0004 ML
Bridge Type: CONCRETE SLAB
Features Intersected: BEAVER BROOK
Surface: Bituminous
Maintenance/Ownership: State

Bridge 7:
Stringer/multi-beam or girder - 1938
Structure No. 200148000714222
Length: 85'
Width: 24.7'
Facility Carried: VT 0004 ML
Bridge Type: ROLLED BEAM
Features Intersected: MILL BROOK
Maintenance/Ownership: State

Culvert 8:
Culvert - 1973
Structure No. 300148000814221
Length: 6'
Under Clearance: 6.0'
Facility Carried: VT44
Bridge Type: ACCGMP
Features Intersected: BROOK
Maintenance: State

Historic Projects <ul style="list-style-type: none"> Unknown Retreatment Resurface Bituminous Mix Skippy Mix Bituminous Seal 	Functional Class <ul style="list-style-type: none"> 1 - Interstate System 2 - Other Freeways and Expressways 3 - Principal Arterial 4 - Minor Arterial 5 - Major Collector 6 - Minor Collector 	Curves <ul style="list-style-type: none"> Left Right 	Road Widths <ul style="list-style-type: none"> Gravel Plant Mix Reclaimed Base and Bituminous Concrete Concrete Gravel 	Crash Locations <ul style="list-style-type: none"> Fatal Injury Property Damage Only Unknown Crash Type 	Mileage by Functional Class By Sheet 0148 5 - Major collector 5.044	Mileage by Town By Sheet WEST WINDSOR - V044-1422 5.044 of 5.044	DISTRICT 4	TOWN WEST WINDSOR	Date: 10/24/17	ROUTE VT-44 ETE mileage: 0.202 to 5.246
Speed Zones 25 30 35 40 45 50 55 60 65					High Crash Locations (HCL's) HCL No. 201 - 300, 301 - 400, 401 - 800		Page Total Mileage: 5.044 mi		Page Total Mileage: 5.044 mi	