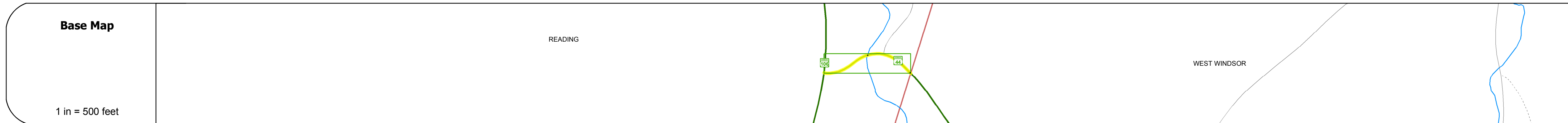
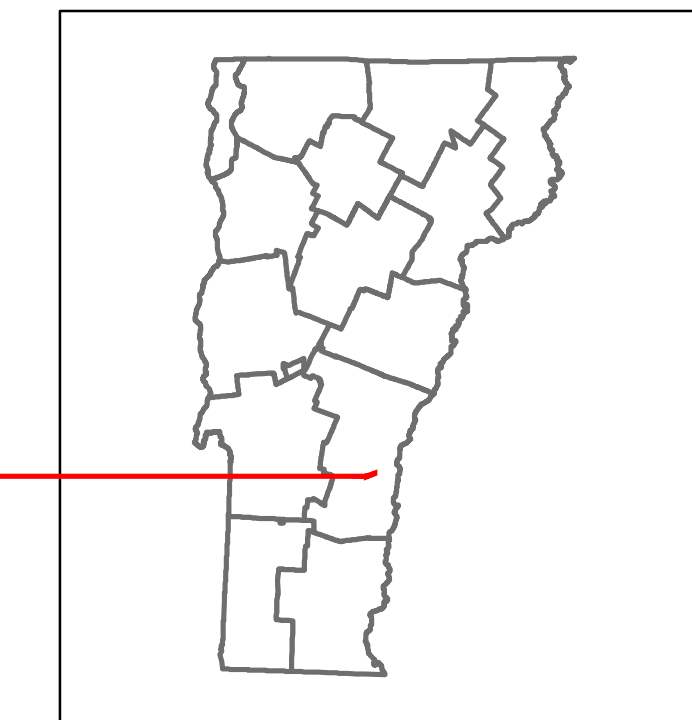














DISTRICT	TOWN	ROUTE
4	READING	VT-44



STRUCTURE DESCRIPTIONS

Bridge 1:
Stringer/multi-beam or girder - 2007
Structure No: 200148000114142
Length: 68'
Width: 33.0'
Facility Carried: VT 00044 ML
Bridge Type: ROLLED BEAM
Features Intersected: MILL BROOK
Surface: Bituminous
Maintenance/Ownership: State



<p>Historic Projects</p> <ul style="list-style-type: none"> Unknown Retreatment Resurface Bituminous Mix Skinny Mix Bituminous Seal <p>Surface Treated</p> <ul style="list-style-type: none"> Gravel Plant Mix Reclaimed Base and Bituminous Concrete Concrete Gravel <p>Speed Zones</p>	<p>Functional Class</p> <ul style="list-style-type: none"> 1 - Interstate System 2 - Other 3 - Principal Arterial 4 - Minor Arterial 5 - Major Collector 6 - Minor Collector 	<p>Curves</p> <ul style="list-style-type: none"> Left (segres) Right <p>Grades</p> <ul style="list-style-type: none"> grade up grade down 	<p>Road Widths</p> <p>(ft)</p> <p>Traffic Counters</p> <p>(counter ID)</p> <p>AADT</p> <p>(count)</p>	<p>Crash Locations</p> <ul style="list-style-type: none"> Fatal Injury Property Damage Only Unknown Crash Type <p>High Crash Locations (HCL's)</p> <p>HCL No.</p> <ul style="list-style-type: none"> 1 - 100 101 - 200 201 - 300 301 - 400 401 - 800 	<p>Mileage by Functional Class By Sheet</p> <p>0148 5 - Major collector 0.202</p>		<p>Mileage by Town By Sheet</p> <p>READING - V044-1414 0.202 of 0.202</p>		<p>DISTRICT</p> <p>4</p>	<p>TOWN</p> <p>READING</p>	<p>Date: 10/28/17</p>	<p>ROUTE</p> <p>VT-44</p> <p>ETE mileage: 0.0 to 0.202</p>
					<p>Page Total Mileage: 0.202 mi</p>		<p>Page Total Mileage: 0.202 mi</p>					