

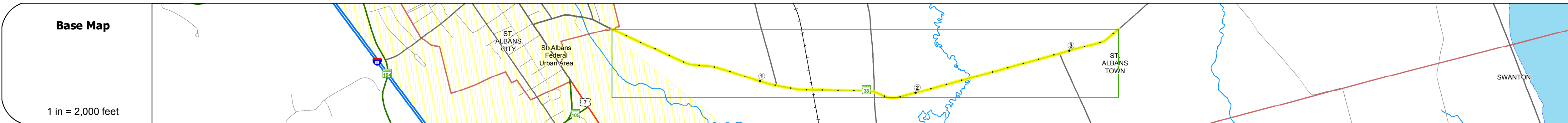
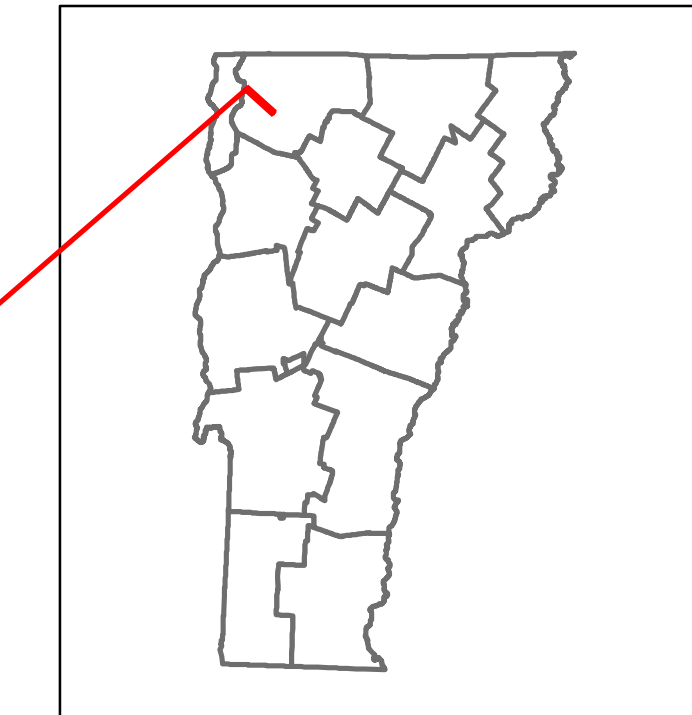


Route Log and Progress Chart

DRAFT

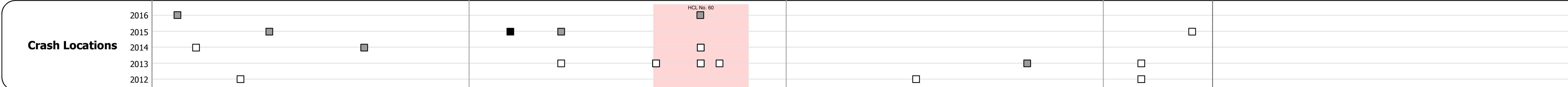
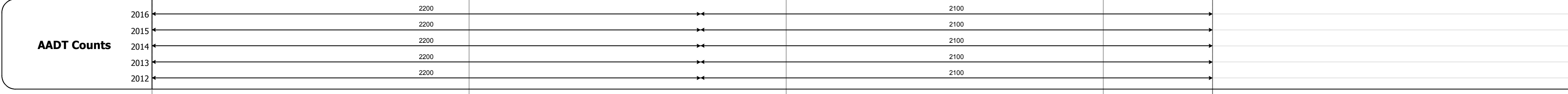

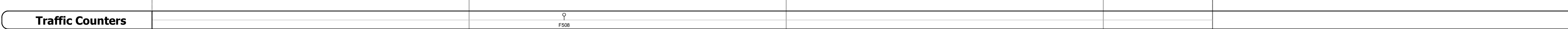




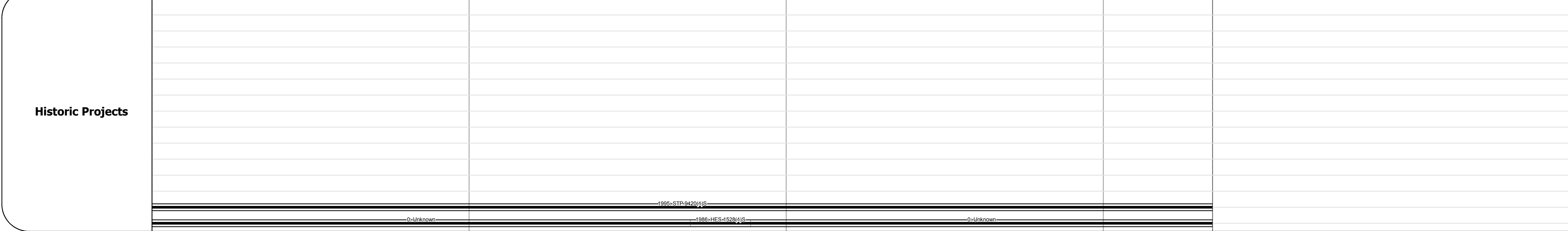

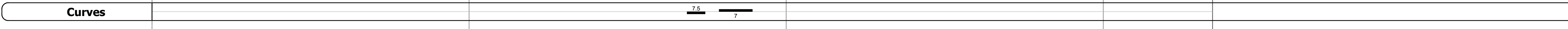
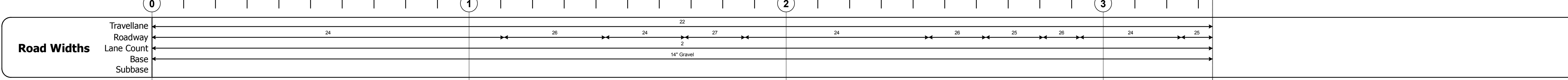
Please Note: Errors and Omissions May Exist.
Contact the VTrans Mapping Section with questions or concerns.

DISTRICT	TOWN	ROUTE
8	ST. ALBANS TOWN	VT-38



STRUCTURE DESCRIPTIONS

Bridge 2:
Slab - 1919
Structure No. 300613000206131
Length: 20'
Width: 23.9'
Under Clearance: 6.5'
Facility Carried: VT38
Bridge Type: CONCRETE SLAB
Features Intersected: STEVENS BROOK
Surface: Bituminous
Maintenance: State



Historic Projects Unknown, Retreatment, Resurface, Bituminous Mix, Skippy Mix, Bituminous Seal Bituminous Concrete, Surface Treated Gravel, Cold Plane and Bituminous Concrete, Reclaimed Base and Bituminous Concrete, Concrete	Functional Class 1- Interstate System, 2- Other Freeways and Expressways, 3- Principal Arterial, 4- Minor Arterial, 5- Major Collector, 6- Minor Collector	Curves Left (degrees), Right Grades grade up, grade down	Road Widths (ft) Traffic Counters (counter ID) AADT (count)	Crash Locations Fatal, Injury, Property Damage Only, Unknown Crash Type High Crash Locations (HCL's) HCL No. 60, 1-100, 101-200, 201-300, 301-400, 401-800	Mileage by Functional Class By Sheet 0294 5 - Major collector 3.345		Mileage by Town By Sheet ST. ALBANS TOWN - V038-0613 3.345 of 3.345		DISTRICT 8	TOWN ST. ALBANS TOWN	Date: 10/28/17	ROUTE VT-38 ETE mileage: 0.519 to 3.864
					Page Total Mileage: 3.345 mi		Page Total Mileage: 3.345 mi					

For More Information Contact - Vermont Agency of Transportation, Policy, Planning and Intermodal Development Division - Mapping Section, 1 National Life Drive, Montpelier, VT 05633-5001 Telephone: 802-828-2600.