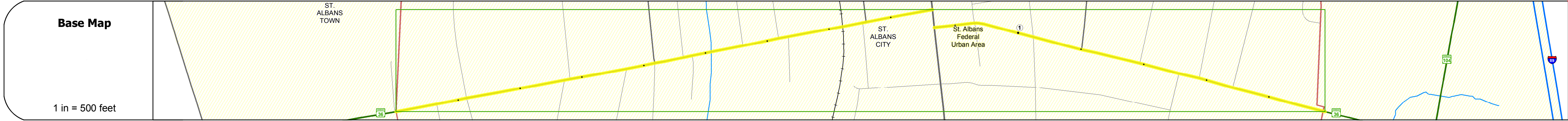
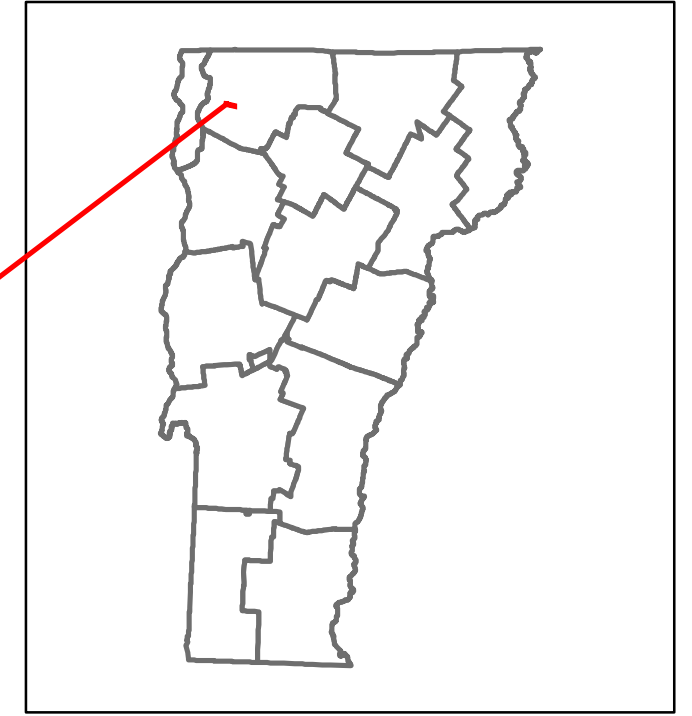


DISTRICT	TOWN	ROUTE
8	ST. ALBANS CITY	VT-36



STRUCTURE DESCRIPTIONS

Bridge 1:
Slab - 1919
Structure No. 300298000106121
Length: 13'
Width: 40.0'
Under Clearance: 5.0'
Facility Carried: VT36
Bridge Type: CONCRETE SLAB
Features Intersected: STEVENS BROOK
Surface: Bituminous
Maintenance: Town

Road Widths	24	25	23	22	19	20	18	
Travellane	24	25	23	22	19	20	18	
Roadway	40	41	39	38	35	36	34	
Lane Count	2	2	2	2	2	2	2	
Base	8" Bit. Conc.							
Subbase	24" Crushed Stone							

Curves	
--------	--

Grades	
--------	--



Maintenance Garage	
--------------------	--

Speed Zone	
------------	--

Functional Class	4
------------------	---


National Highway System	
-------------------------	--

Limited Access Highway	
------------------------	--

Traffic Counters	F164	F167
------------------	------	------

Customer Service Level	Class 1 Town Highway	Class 1 Town Highway
------------------------	----------------------	----------------------

AADT Counts	2016	5400	11300	12300	7200	5800	5800	5900	5600
	2015	5300	11100	12100	7100	5700	5700	5800	5500
	2014	5300	10100	11000	6400	5800	5700	5800	5500
	2013	5200	9000	9800	5800	5900	5800	5800	5400
	2012	5200	8000	8700	5100	6000	5800	5800	5400



Historic Projects	Functional Class	Crash Locations	Mileage by Functional Class By Sheet	Mileage by Town By Sheet
<ul style="list-style-type: none"> Unknown Retreatment Resurface Bituminous Mix Skinny Mix Bituminous Seal 	<ul style="list-style-type: none"> 1 - Interstate System 2 - Other Freeways and Expressways 3 - Principal Arterial 4 - Minor Arterial 5 - Major Collector 6 - Minor Collector 	<ul style="list-style-type: none"> Fatal Injury Property Damage Only Unknown Crash Type 	0298 4 - minor Arterial 1.490 Page Total Mileage: 1.490 mi	ST. ALBANS CITY - V036-0612 Ghost Section - (US-7, MM 1.245 to 1.217) 1.49 of 1.49 Page Total Mileage: 1.49 mi

DISTRICT	TOWN	Date: 10/28/17	ROUTE
8	ST. ALBANS CITY	1 of 1 ETE mileage: 0.0 to 1.49	VT-36 ETE mileage: 2.834 to 4.324