

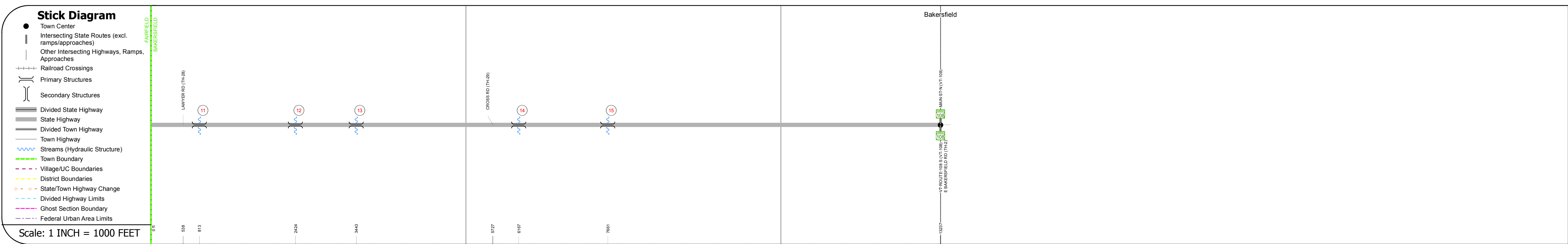
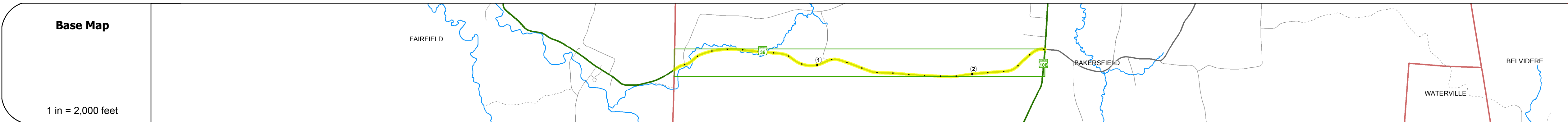
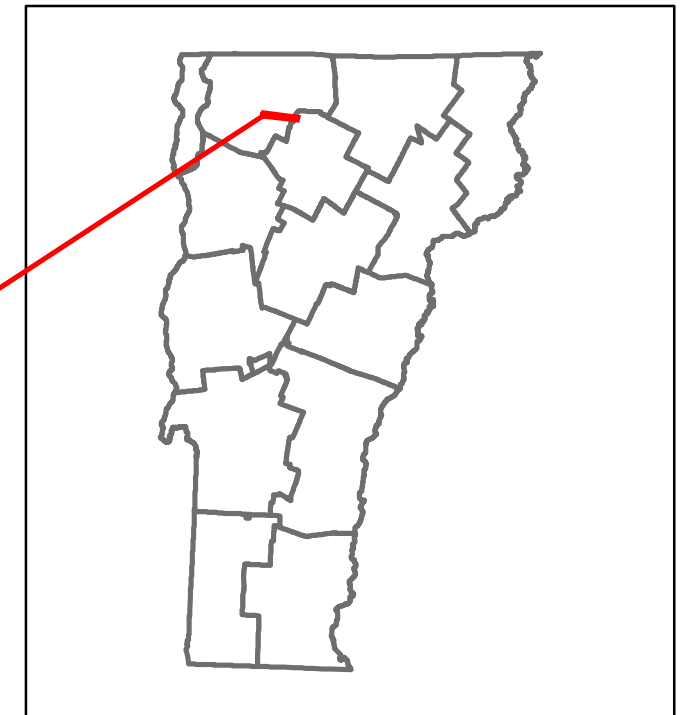


Route Log and Progress Chart

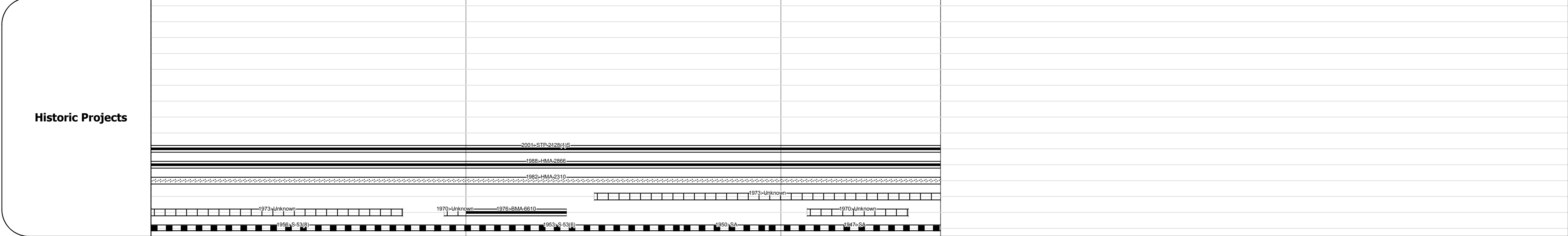
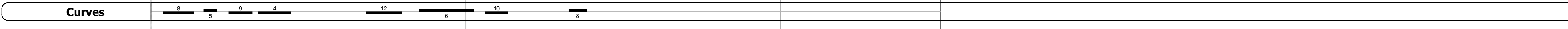
DRAFT

Please Note: Errors and Omissions May Exist.
Contact the VTrans Mapping Section with questions or concerns.

DISTRICT	TOWN	ROUTE
8	BAKERSFIELD	VT-36



Road Widths	Travellane	Roadway	Lane Count	Base	Subbase
	20	24	2		



Maintenance Garage District 8 - St. Albans Garage

Speed Zone

Functional Class 5


National Highway System

Limited Access Highway

Traffic Counters F131

Customer Service Level Local Connector

Year	ADT
2016	1600
2015	1600
2014	1500
2013	1500
2012	1400



STRUCTURE DESCRIPTIONS

- Culvert 11:**
Culvert - 1956
Structure No. 300298001106011
Length: 16'
Under Clearance: 9.0'
Facility Carried: VT36
Bridge Type: CGMPA
Features Intersected: BROOK
Maintenance: State
- Culvert 12:**
Culvert - 1956
Structure No. 200298001206012
Length: 22'
Facility Carried: VT 00036 ML
Bridge Type: TWIN MULT PL ARCH
Features Intersected: BROOK
Maintenance/Ownership: State
- Culvert 13:**
Culvert - 1956
Structure No. 200298001306012
Length: 22'
Facility Carried: VT 00036 ML
Bridge Type: TWIN MULT PL ARCH
Features Intersected: BROOK
Maintenance/Ownership: State
- Culvert 14:**
Culvert - 1953
Structure No. 300298001406011
Length: 18'
Under Clearance: 4.0'
Facility Carried: VT36
Bridge Type: (3) ACCGMP
Features Intersected: BROOK
Maintenance: State
- Culvert 15:**
Culvert - 2003
Structure No. 300298001506011
Length: 9'
Under Clearance: 5.0'
Facility Carried: VT36
Bridge Type: RC BOX
Features Intersected: BROOK
Maintenance: State

Historic Projects <ul style="list-style-type: none"> Unknown Bituminous Concrete Retreatment Resurface Bituminous Mix Skinny Mix Bituminous Seal 	Functional Class <ul style="list-style-type: none"> 1 - Interstate System 2 - Other Freeways and Expressways 3 - Principal Arterial 4 - Minor Arterial 5 - Major Collector 6 - Minor Collector 	Curves <ul style="list-style-type: none"> Left (segreg) Right 	Road Widths <ul style="list-style-type: none"> (ft) 	Crash Locations <ul style="list-style-type: none"> Fatal Injury Property Damage Only Unknown Crash Type 	Mileage by Functional Class By Sheet 0298 5 - Major collector 2.507	Mileage by Town By Sheet BAKERSFIELD - V036-0601 2.507 of 2.507	DISTRICT 8	TOWN BAKERSFIELD	Date: 10/28/17	ROUTE VT-36
Speed Zones 25 30 35 40 45 50 55 60 65	Traffic Counters (counter ID) AADT (count)	Grades (percent) grade up grade down	High Crash Locations (HCL's) HCL No. 1 - 100 101 - 200 201 - 300 301 - 400 401 - 800	Page Total Mileage: 2.507 mi	Page Total Mileage: 2.507 mi	1 of 1 TWN mileage: 0.0 to 2.507	ETE mileage: 16.696 to 19.203			

For More Information Contact - Vermont Agency of Transportation, Policy, Planning and Intermodal Development Division - Mapping Section, 1 National Life Drive, Montpelier, VT 05633-5001 Telephone: 802-828-2600.