









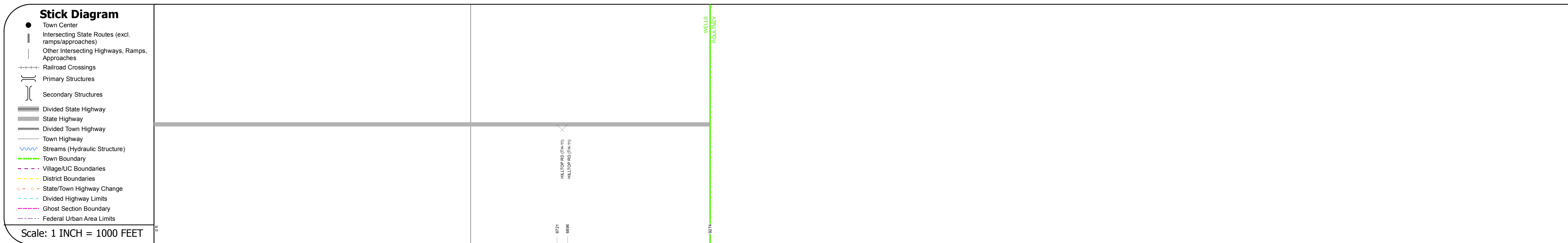
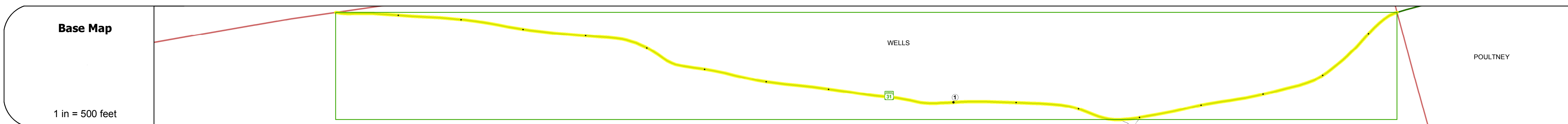
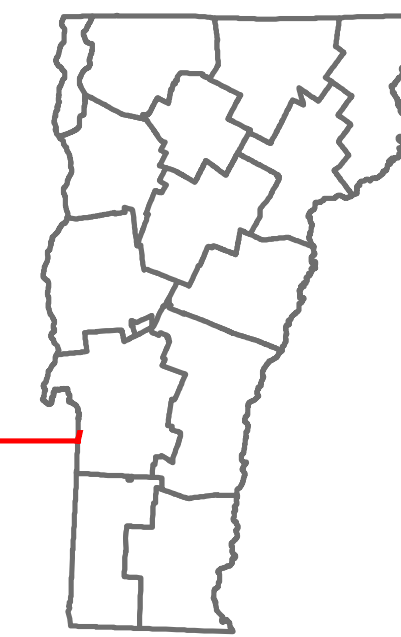



Please Note: Errors and Omissions May Exist. Contact the VTrans Mapping Section with questions or concerns.

DISTRICT	TOWN	ROUTE
3	WELLS	VT-31



AAAT Counts	2016	1100
	2015	1100
	2014	1100
	2013	1100
	2012	1100



STRUCTURE DESCRIPTIONS	

Historic Projects		Functional Class		Curves		Road Widths		Crash Locations		Mileage by Functional Class By Sheet		Mileage by Town By Sheet	
Unknown	Bituminous Concrete	1 - Interstate System	3 - Principal Arterial	Left	(ft)	0145	5 - Major collector	Fatal	Property Damage Only	1.756	WELLS - V031-1126	1.756	1.756 of 1.756

DISTRICT	TOWN	Date: 10/28/17	ROUTE
3	WELLS	1 of 1	VT-31
		TWN mileage: 0.0 to 1.756	ETE mileage: 0.0 to 1.756