


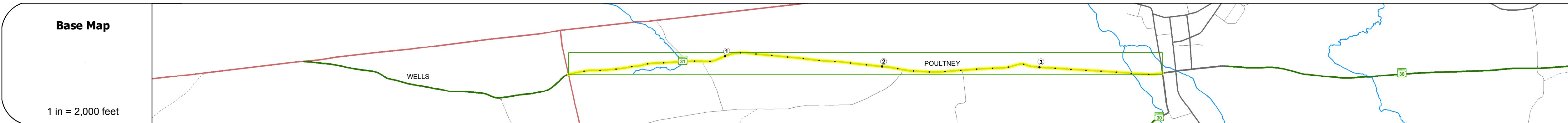
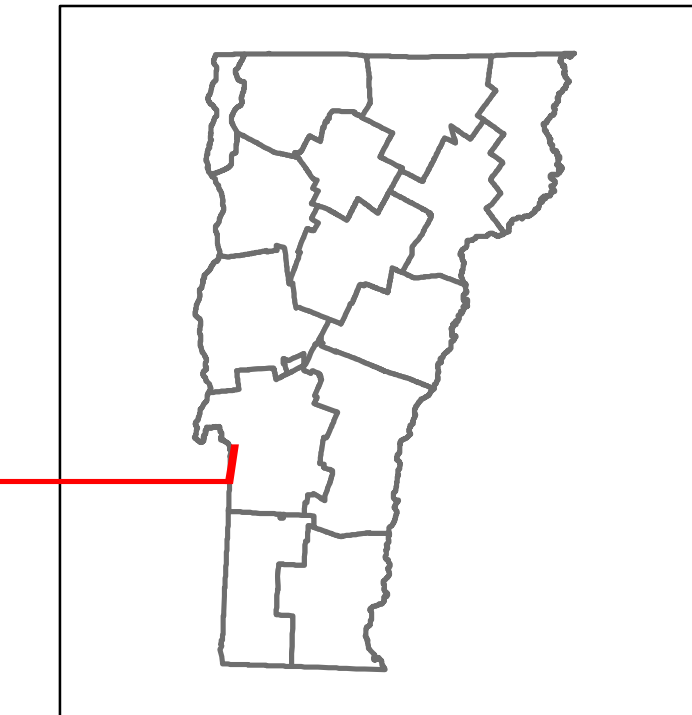


# Route Log and Progress Chart

**DRAFT**

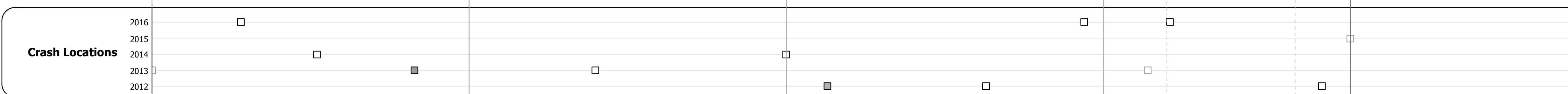







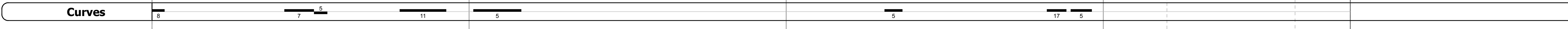
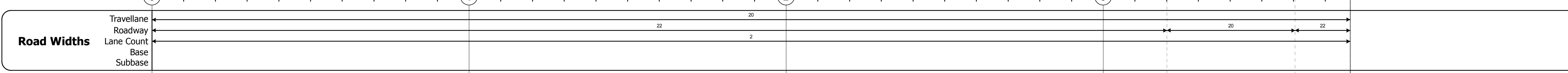
Please Note: Errors and Omissions May Exist.  
Contact the VTrans Mapping Section with questions or concerns.

DISTRICT	TOWN	ROUTE
3	POULTNEY	VT-31



### STRUCTURE DESCRIPTIONS

Bridge 4:  
Truss - thru - 1923  
Structure No: 200145000411172  
Length: 130'  
Height: 14.17'  
Width: 20.9'  
Facility Carried: VT 00031 ML  
Bridge Type: STEEL THRU TRUSS  
Features Intersected: POULTNEY RIVER  
3  
Maintenance/Ownership: Town



<b>Historic Projects</b> Unknown, Bituminous Concrete, Retreatment, Resurface, Bituminous Mix, Skippy Mix, Bituminous Seal, Surface Treated Gravel, Plant Mix, Reclaimed Base and Bituminous Concrete	<b>Functional Class</b> 1 - Interstate System, 2 - Other Freeways and Expressways, 3 - Principal Arterial, 4 - Minor Arterial, 5 - Major Collector, 6 - Minor Collector	<b>Curves</b> Left (segress), Right, Grades: grade up, grade down	<b>Road Widths</b> (ft), Traffic Counters (counter ID), AADT (count)	<b>Crash Locations</b> Fatal, Injury, Property Damage Only, Unknown Crash Type, High Crash Locations (HCL's)	<b>Mileage by Functional Class By Sheet</b> 0145 5 - Major collector 3.779		<b>Mileage by Town By Sheet</b> POULTNEY - V031-1117 3.779 of 3.779		<b>DISTRICT</b> 3	<b>TOWN</b> POULTNEY	<b>Date:</b> 10/28/17	<b>ROUTE</b> VT-31 ETE mileage: 1.756 to 5.535
					Page Total Mileage: 3.779 mi		Page Total Mileage: 3.779 mi					