





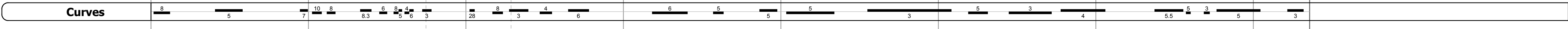
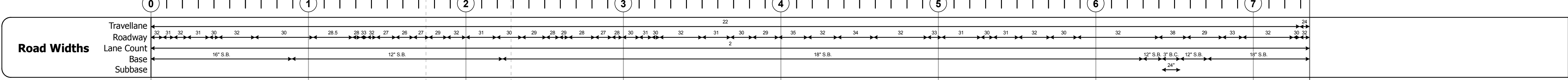
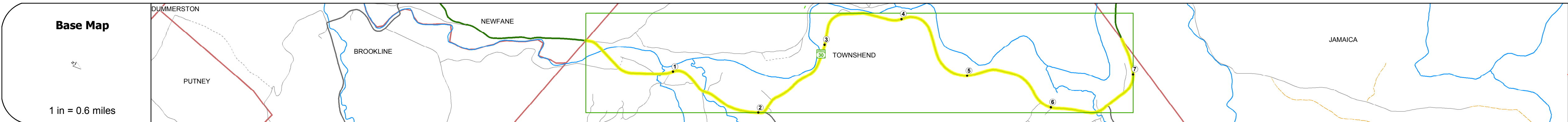
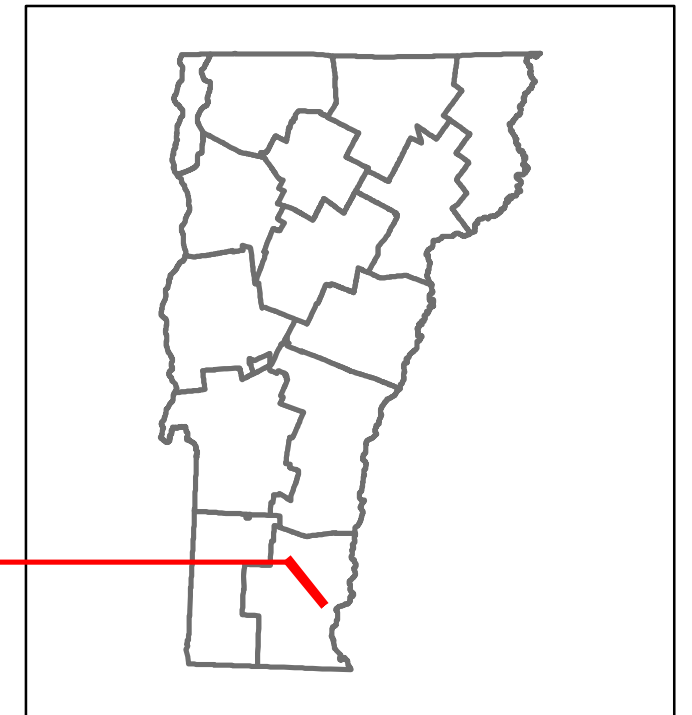


# Route Log and Progress Chart

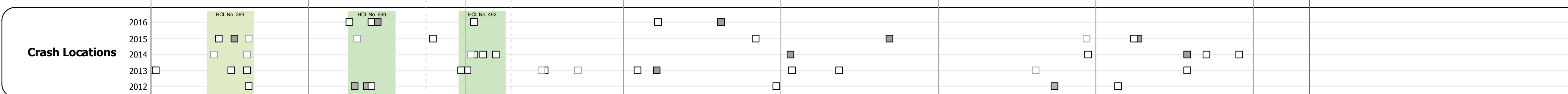
**DRAFT**

Please Note: Errors and Omissions May Exist.  
Contact the VTrans Mapping Section with questions or concerns.

DISTRICT	TOWN	ROUTE
2	TOWNSHEND	VT-30



Year	2016	2015	2014	2013	2012
ADT	4300	4200	4200	4100	4100
ADT	4800	4700	4400	4200	3900
ADT	3700	3600	3400	3200	3000
ADT	3100	3000	3000	3000	3000



## STRUCTURE DESCRIPTIONS

**Bridge 15:**  
Stringer/multi-beam or girder - 1952  
Structure No. 200015001513172  
Length: 446'  
Width: 31.0'  
Facility Carried: VT 00030 ML  
Bridge Type: 4 SP CONT. ROLLED BM  
Features Intersected: WEST RIVER  
Surface: Bituminous  
Maintenance/Ownership: State

**Bridge 18:**  
Slab - 2000  
Structure No. 200015001813172  
Length: 45'  
Width: 31.7'  
Facility Carried: VT 00030 ML  
Bridge Type: CONCRETE SLAB  
Features Intersected: MILL BROOK  
Surface: Bituminous  
Maintenance/Ownership: State

**Culvert 21:**  
Culvert - 1939  
Structure No. 300015002113171  
Length: 14'  
Under Clearance: 10.0'  
Facility Carried: VT30  
Bridge Type: R.C. BOX  
Features Intersected: BROOK  
Maintenance: State

**Culvert 22:**  
Culvert - 1958  
Structure No. 300015002213171  
Length: 12'  
Under Clearance: 10.0'  
Facility Carried: VT30  
Bridge Type: R.C. BOX  
Features Intersected: RANNY BROOK  
Maintenance: State

**Culvert 23:**  
Culvert - 1991  
Structure No. 300015002313171  
Length: 18'  
Under Clearance: 18.0'  
Facility Carried: VT30  
Bridge Type: CGMPP  
Features Intersected: TANNERY BROOK  
Maintenance: State

<b>Historic Projects</b> <ul style="list-style-type: none"> <li>Unknown</li> <li>Retreatment</li> <li>Resurface</li> <li>Bituminous Mix</li> <li>Skinny Mix</li> <li>Bituminous Seal</li> </ul>	<b>Functional Class</b> <ul style="list-style-type: none"> <li>1 - Interstate System</li> <li>2 - Other Freeways and Expressways</li> <li>3 - Principal Arterial</li> <li>4 - Minor Arterial</li> <li>5 - Major Collector</li> <li>6 - Minor Collector</li> </ul>	<b>Curves</b> <ul style="list-style-type: none"> <li>Left</li> <li>Right</li> </ul>	<b>Road Widths</b> <ul style="list-style-type: none"> <li>Travellane</li> <li>Roadway</li> <li>Lane Count</li> <li>Base</li> <li>Subbase</li> </ul>	<b>Crash Locations</b> <ul style="list-style-type: none"> <li>Fatal</li> <li>Injury</li> <li>Property Damage Only</li> <li>Unknown Crash Type</li> </ul>	<b>Mileage by Functional Class By Sheet</b> 015-1 4 - Minor Arterial 7.357	<b>Mileage by Town By Sheet</b> TOWNSHEND - V030-1317 7.357 of 7.357	<b>DISTRICT</b> 2	<b>TOWN</b> TOWNSHEND	<b>Date:</b> 10/24/17	<b>ROUTE</b> VT-30 ETE mileage: 14.339 to 21.696
<b>Crash Locations (HCL's)</b> HCL No. 201 - 300 1 - 100 101 - 200 201 - 300 301 - 400 401 - 800						<b>Page Total Mileage:</b> 7.357 mi	<b>Page Total Mileage:</b> 7.357 mi	<b>1 of 1</b> TWN mileage: 0.0 to 7.357		