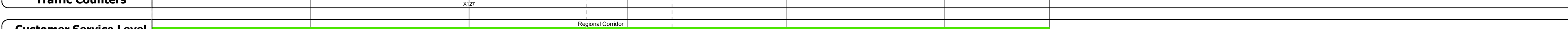






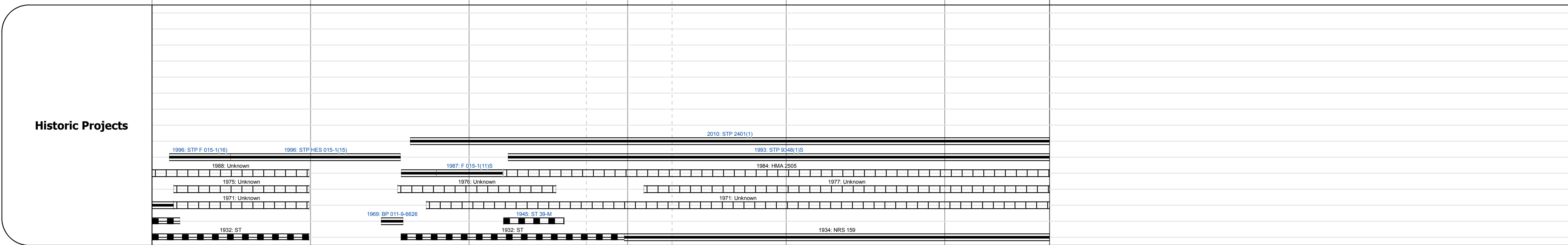

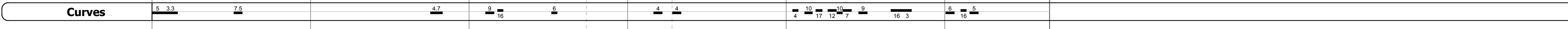
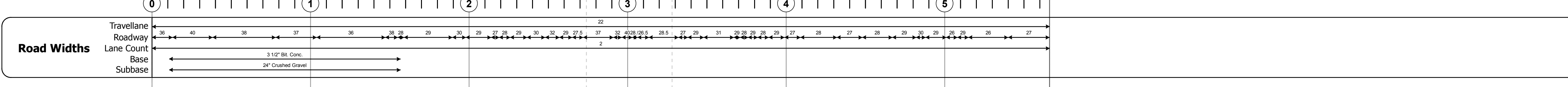

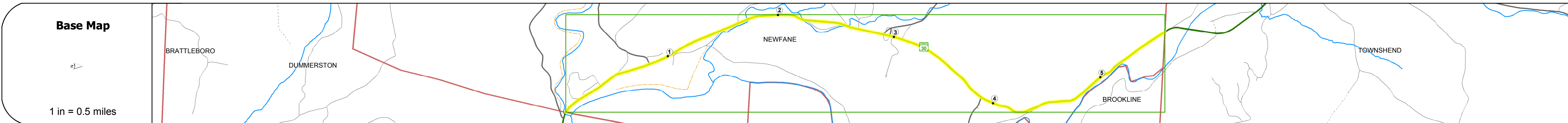
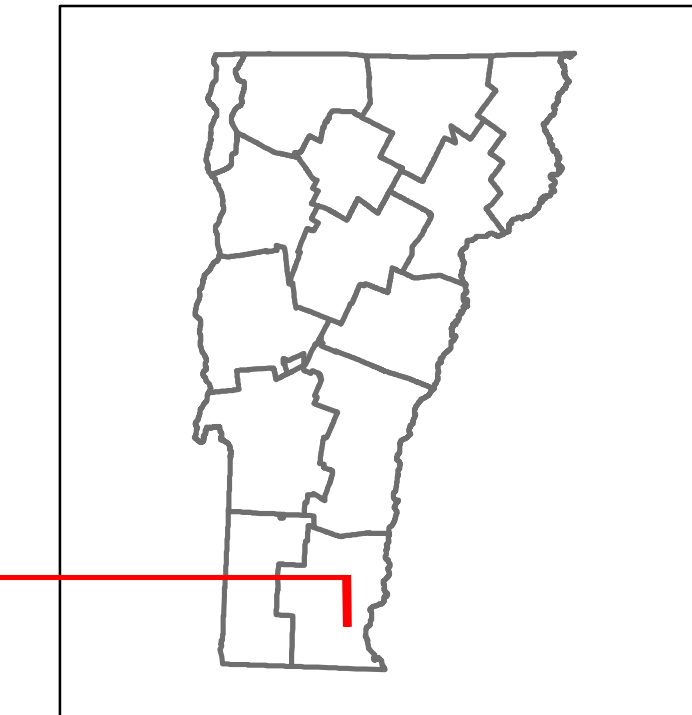
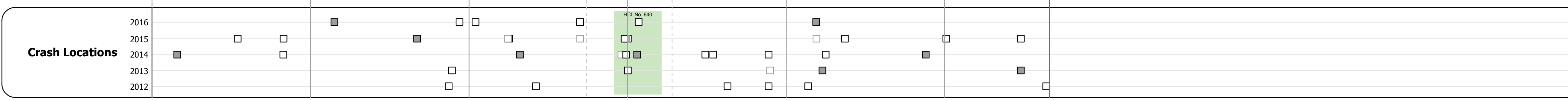


DISTRICT	TOWN	ROUTE
2	NEWFANE	VT-30



Year	Station 0+00	Station 1+00	Station 2+00	Station 3+00	Station 4+00	Station 5+00
2016	6000			5300		5200
2015	5900			5200		5100
2014	5800			5200		4900
2013	5400			5100		4700
2012	5100			5100		4500



### STRUCTURE DESCRIPTIONS

- Culvert 10:**  
Tee Beam - 1995  
Structure No. 300015001013121  
Length: 9'  
Under Clearance: 8.0'  
Facility Carried: VT30  
Bridge Type: ALUMINUM PIPE  
Features Intersected: BROOK  
Maintenance: State
- Bridge 11:**  
Tee Beam - 1926  
Structure No. 200015001113122  
Length: 43'  
Width: 34.4'  
Facility Carried: VT 00030 ML  
Bridge Type: TBEAM WIDE W/ SLAB  
Features Intersected: SMITH BROOK  
Surface: Bituminous  
Maintenance/Ownership: State
- Bridge 12:**  
Tee Beam - 1945  
Structure No. 200015001213122  
Length: 43'  
Width: 32.7'  
Facility Carried: VT 00030 ML  
Bridge Type: TBEAM WIDE W/ STL BM  
Features Intersected: SMITH BROOK  
Surface: Bituminous  
Maintenance/Ownership: State
- Bridge 13:**  
Stringer/multi-beam or girder - 1945  
Structure No. 200015001313122  
Length: 69'  
Width: 29.6'  
Facility Carried: VT 00030 ML  
Bridge Type: ROLLED BEAM  
Features Intersected: SMITH BROOK  
Surface: Bituminous  
Maintenance/Ownership: State
- Bridge 14:**  
Other - 1934  
Structure No. 300015001413121  
Length: 9'  
Width: 27.0'  
Under Clearance: 7.0'  
Facility Carried: VT30  
Bridge Type: CONCRETE SLAB/BOX  
Features Intersected: BROOK  
Surface: Bituminous  
Maintenance: State

<b>Historic Projects</b> <ul style="list-style-type: none"> <li>Unknown</li> <li>Retreatment</li> <li>Resurface</li> <li>Bituminous Mix</li> <li>Skinny Mix</li> <li>Bituminous Seal</li> </ul>	<b>Functional Class</b> <ul style="list-style-type: none"> <li>1 - Interstate System</li> <li>2 - Other Freeways and Expressways</li> <li>3 - Principal Arterial</li> <li>4 - Minor Arterial</li> <li>5 - Major Collector</li> <li>6 - Minor Collector</li> </ul>	<b>Curves</b> <ul style="list-style-type: none"> <li>Left</li> <li>Right</li> </ul>	<b>Road Widths</b> <ul style="list-style-type: none"> <li>Gravel</li> <li>Plant Mix</li> <li>Reclaimed Base and Bituminous Concrete</li> <li>Concrete</li> <li>Gravel</li> </ul>	<b>Crash Locations</b> <ul style="list-style-type: none"> <li>Fatal</li> <li>Injury</li> <li>Property Damage Only</li> <li>Unknown Crash Type</li> </ul>	<b>Mileage by Functional Class By Sheet</b> 015-1 4 - Minor Arterial 5.662	<b>Mileage by Town By Sheet</b> NEWFANE - V030-1312 5.662 of 5.662	<b>DISTRICT</b> 2	<b>TOWN</b> NEWFANE	<b>Date:</b> 10/24/17	<b>ROUTE</b> VT-30 ETE mileage: 8.677 to 14.339			
<b>Speed Zones</b> 25 30 35 40 45 50 55 60 65						<b>Traffic Counters</b> AADT (count)		<b>High Crash Locations (HCL's)</b> HCL No. 640 1 - 100 101 - 200 201 - 300 301 - 400 401 - 800		<b>Page Total Mileage:</b> 5.662 mi	<b>Page Total Mileage:</b> 5.662 mi	<b>1 of 1</b> TWN mileage: 0.0 to 5.662	<b>ETE mileage:</b> 8.677 to 14.339