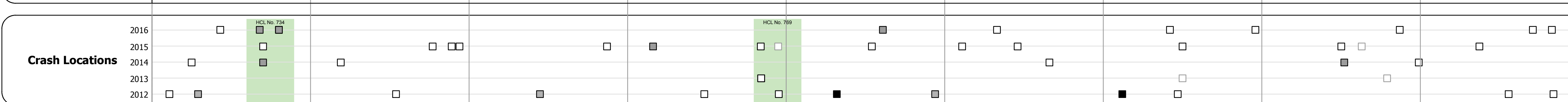
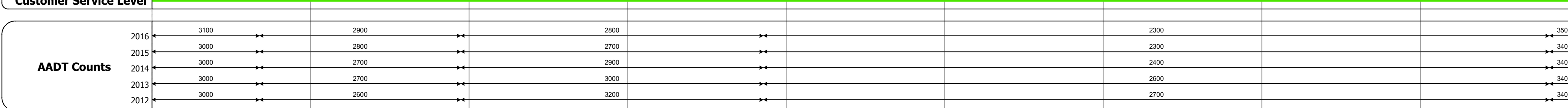
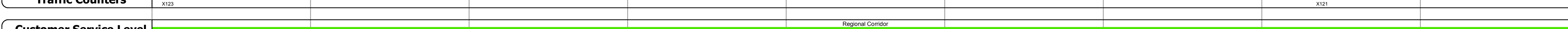





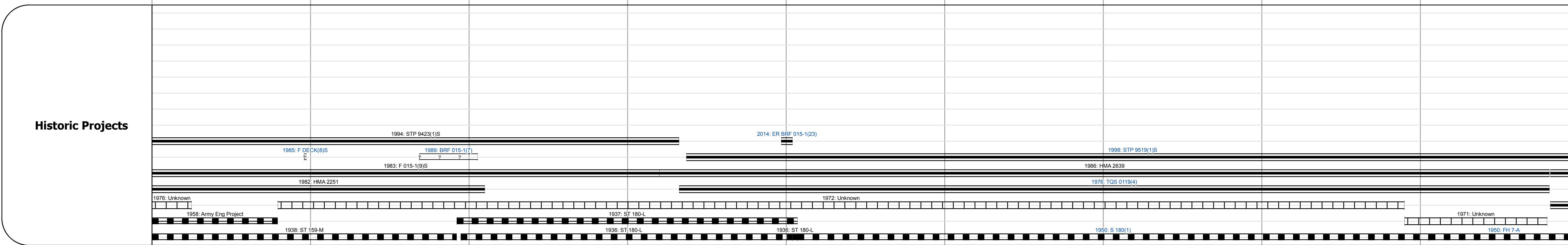

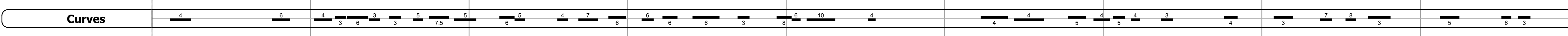
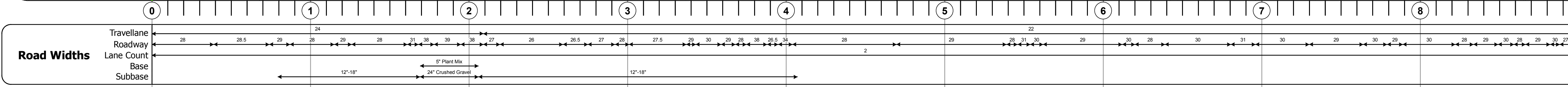
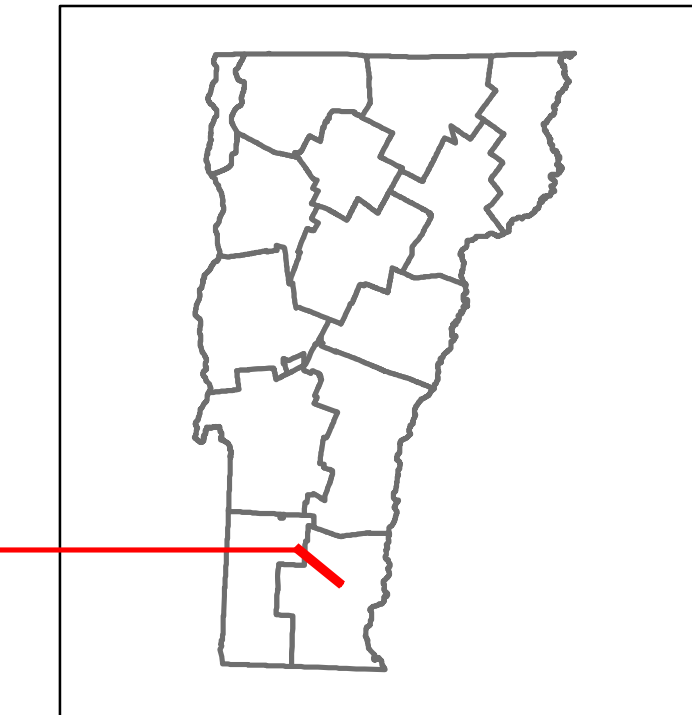


DISTRICT	TOWN	ROUTE
2	JAMAICA	VT-30



STRUCTURE DESCRIPTIONS

Bridge 27:
Stringer/multi-beam or girder - 1938
Structure No. 200015002713092
Length: 84'
Width: 27.3'
Facility Carried: VT 00030 ML
Bridge Type: ROLLED BEAM
Features Intersected: TURKEY MT. BROOK
Surface: Bituminous
Maintenance/Ownership: State

Bridge 28:
Stringer/multi-beam or girder - 1988
Structure No. 200015002913092
Length: 210'
Width: 38.7'
Facility Carried: VT 00030 ML
Bridge Type: 2 SP CONT CURVED GIR
Features Intersected: WEST RIVER
Surface: Bituminous
Maintenance/Ownership: State

Bridge 30:
Stringer/multi-beam or girder - 2013
Structure No. 200015003013092
Length: 133'
Width: 39.0'
Facility Carried: VT 00030 ML
Bridge Type: CURVED PLATE GIRDER
Features Intersected: BALL MTN. BROOK
Surface: Bituminous
Maintenance/Ownership: State

Culvert 32:
Culvert - 1950
Structure No. 300119003213091
Length: 12'
Under Clearance: 4.0'
Facility Carried: VT30
Bridge Type: R.C. BOX
Features Intersected: BROOK
Maintenance: State

Culvert 33:
Culvert - 1950
Structure No. 300015003313091
Length: 10'
Under Clearance: 4.0'
Facility Carried: VT30
Bridge Type: R.C. BOX
Features Intersected: BROOK
Maintenance: State

Culvert 36:
Culvert - 1938
Structure No. 300015003613091
Length: 8'
Under Clearance: 4.0'
Facility Carried: VT30
Bridge Type: R.C. BOX
Features Intersected: BROOK
Maintenance: State

Culvert 37:
Culvert - 1950
Structure No. 300015003713091
Length: 16'
Under Clearance: 7.0'
Facility Carried: VT30
Bridge Type: R.C. BOX
Features Intersected: BROOK
Maintenance: State

Culvert 38:
Culvert - 1950
Structure No. 300015003813091
Length: 18'
Under Clearance: 6.0'
Facility Carried: VT30
Bridge Type: TWIN ACCGMP
Features Intersected: BROOK
Maintenance: State

Historic Projects <ul style="list-style-type: none"> Unknown Retreatment Resurface Bituminous Mix Skinny Mix Bituminous Seal 	Functional Class <ul style="list-style-type: none"> 1 - Interstate System 2 - Other Freeways and Expressways 3 - Principal Arterial 4 - Minor Arterial 5 - Major Collector 6 - Minor Collector 	Curves <ul style="list-style-type: none"> Left Right 	Road Widths <ul style="list-style-type: none"> Surface Treated Gravel Cold Plane and Plant Mix Reclaimed Base and Bituminous Concrete 	Crash Locations <ul style="list-style-type: none"> Fatal Injury Property Damage Only Unknown Crash Type 	Mileage by Functional Class By Sheet 015-1 4 - Minor Arterial 9.000	Mileage by Town By Sheet JAMAICA - V030-1309 9.0 of 10.119	DISTRICT 2	TOWN JAMAICA	Date: 10/24/17	ROUTE VT-30 ETE mileage: 21.696 to 30.696
Speed Zones 25 30 35 40 45 50 55 60 65					Page Total Mileage: 9.000 mi		Page Total Mileage: 9.0 mi		1 of 2 TWN mileage: 0.0 to 9.0	