

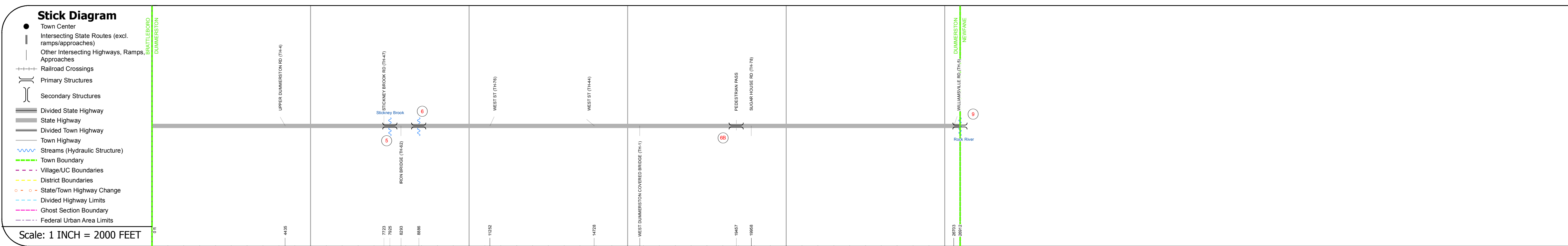
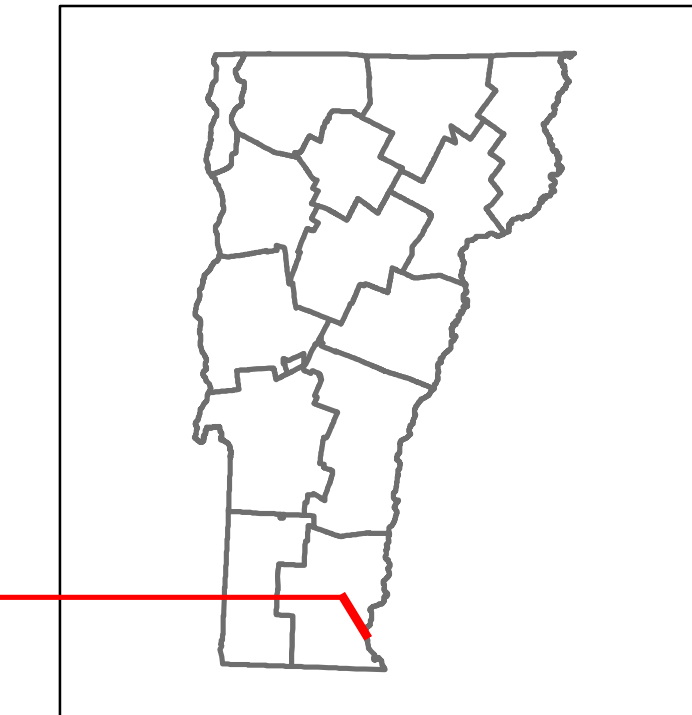


Route Log and Progress Chart

DRAFT

Please Note: Errors and Omissions May Exist.
Contact the VTrans Mapping Section with questions or concerns.

DISTRICT	TOWN	ROUTE
2	DUMMERSTON	VT-30






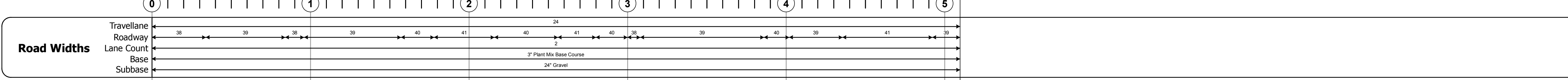
STRUCTURE DESCRIPTIONS

Bridge 5:
Stringer/multi-beam or girder - 1952
Structure No. 200015000513052
Length: 84'
Width: 31.1'
Facility Carried: VT 00030 ML
Bridge Type: ROLLED BEAM
Features Intersected: STICKNEY BROOK
Surface: Bituminous
Maintenance/Ownership: State

Culvert 6:
Culvert - 1973
Structure No. 300015000613051
Length: 10'
Under Clearance: 7.0'
Facility Carried: VT30
Bridge Type: CGMPA
Features Intersected: BROOK
Maintenance: State

Culvert 6B:
Culvert - 1973
Structure No. 3000150006B13051
Length: 8'
Under Clearance: 8.0'
Facility Carried: VT30
Bridge Type: CGMPPA
Features Intersected: PEDESTRIAN PASS
Maintenance: State

Bridge 9:
Stringer/multi-beam or girder - 1972
Structure No. 200015000913052
Length: 156'
Width: 39.0'
Facility Carried: VT 00030 ML
Bridge Type: WELDED GIRDER
Features Intersected: ROCK RIVER
Surface: Bituminous
Maintenance/Ownership: State



Maintenance Garage: District 2 - Dummerston B Garage

Speed Zone:

Functional Class: 4 - Minor Arterial

National Highway System:

Limited Access Highway:

Traffic Counters: X128

Customer Service Level: Regional Corridor

AADT Counts

Year	0-1	1-2	2-3	3-4	4-5	5-6	6-7	7-8	8-9	9-10
2016	5700	6200	7300	6700	7400	6000				
2015	5600	6100	7200	6600	7300	5900				
2014	5600	6100	6900	6300	7000	5800				
2013	5500	6000	6600	6100	6700	5400				
2012	5500	6000	6300	5800	6400	5100				



<p>Historic Projects</p> <ul style="list-style-type: none"> Unknown Retreatment Resurface Bituminous Mix Skinny Mix Bituminous Seal 	<p>Functional Class</p> <ul style="list-style-type: none"> 1 - Interstate System 2 - Other Freeways and Expressways 3 - Principal Arterial 4 - Minor Arterial 5 - Major Collector 6 - Minor Collector 	<p>Curves</p> <ul style="list-style-type: none"> Left (segreg) Right <p>Grades</p> <ul style="list-style-type: none"> grade up grade down 	<p>Road Widths (ft)</p> <p>Traffic Counters (counter ID)</p> <p>AAADT (count)</p>	<p>Crash Locations</p> <ul style="list-style-type: none"> Fatal Injury Property Damage Only Unknown Crash Type <p>High Crash Locations (HCL's)</p> <ul style="list-style-type: none"> HCL No. 201 - 300 301 - 400 401 - 800 	<p>Mileage by Functional Class By Sheet</p> <p>015-1 4 - minor Arterial 5.097</p> <p>Page Total Mileage: 5.097 mi</p>	<p>Mileage by Town By Sheet</p> <p>DUMMERSTON - V030-1305 5.097 of 5.097</p> <p>Page Total Mileage: 5.097 mi</p>	<p>DISTRICT</p> <p>2</p>	<p>TOWN</p> <p>DUMMERSTON</p>	<p>Date: 10/24/17</p> <p>1 of 1</p> <p>TWN mileage: 0.0 to 5.097</p>	<p>ROUTE</p> <p>VT-30</p> <p>ETE mileage: 3.58 to 8.677</p>
--	--	---	--	--	---	--	---------------------------------	--------------------------------------	--	--