

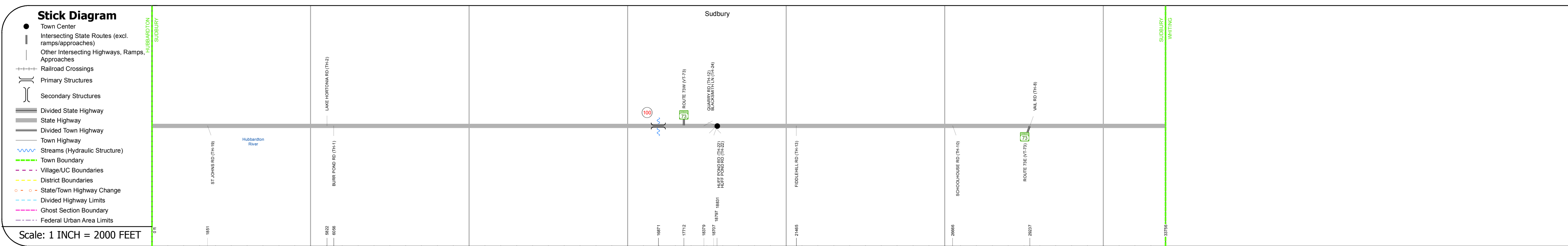
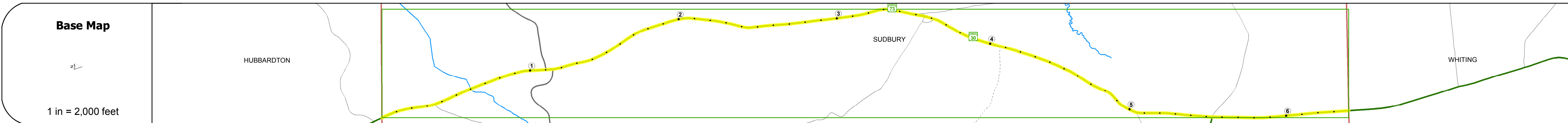
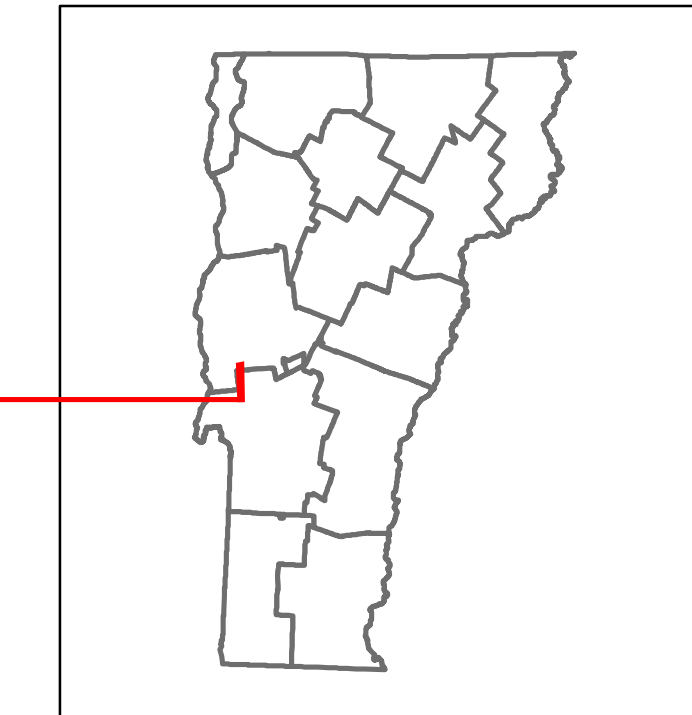


Route Log and Progress Chart

DRAFT


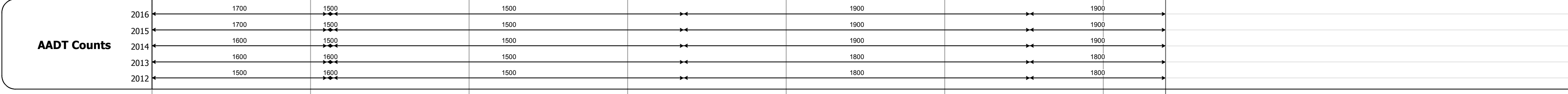





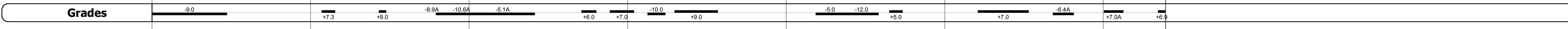
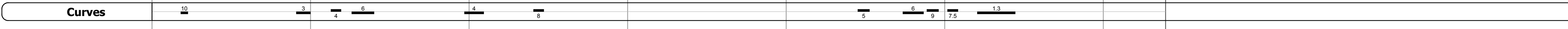
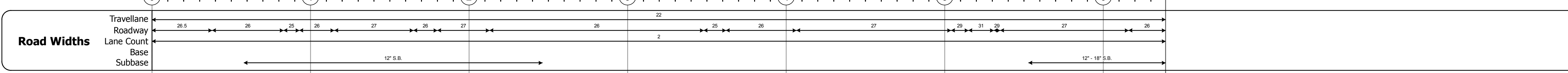
Please Note: Errors and Omissions May Exist.
Contact the VTrans Mapping Section with questions or concerns.

DISTRICT	TOWN	ROUTE
3	SUDBURY	VT-30



STRUCTURE DESCRIPTIONS

Culvert 100:
 Culvert - 1960
 Structure No. 300161010011231
 Length: 6'
 Under Clearance: 5.0'
 Facility Carried: VT30
 Bridge Type: CGMPP
 Features Intersected: BROOK
 Maintenance: State



Historic Projects Unknown, Retreatment, Resurface, Bituminous Mix, Skippy Mix, Bituminous Seal, Surface Treated Gravel, Plant Mix, Reclaimed Base and Bituminous Concrete	Functional Class 1- Interstate System, 2- Other Freeways and Expressways, 3- Principal Arterial, 4- Minor Arterial, 5- Major Collector, 6- Minor Collector	Curves Left (degrees), Right (degrees)	Road Widths (ft)	Traffic Counters (counter ID)	Crash Locations Fatal, Injury, Property Damage Only, Unknown Crash Type	High Crash Locations (HCL's) HCL No. 201-300, 301-400, 401-800	Mileage by Functional Class By Sheet 0161 5 - Major collector 6.393	Mileage by Town By Sheet SUDBURY - V030-1123 6.393 of 6.393	DISTRICT 3	TOWN SUDBURY	Date: 10/24/17	ROUTE VT-30 ETE mileage: 85.964 to 92.357
Speed Zones 25, 30, 35, 40, 45, 50, 55, 60, 65							Page Total Mileage: 6.393 mi	Page Total Mileage: 6.393 mi	1 of 1 TWN mileage: 0.0 to 6.393			