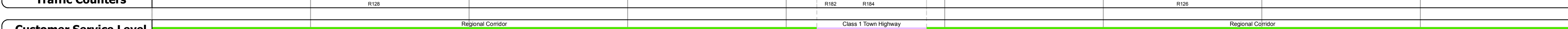






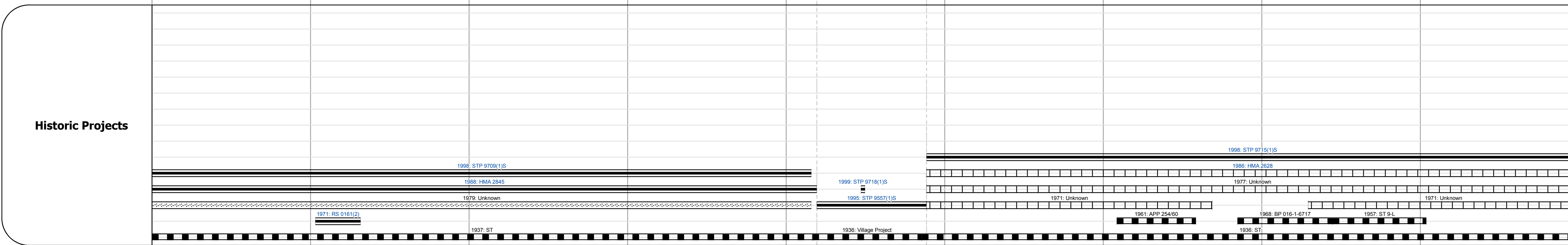
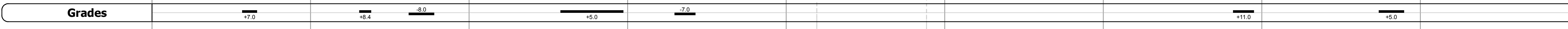
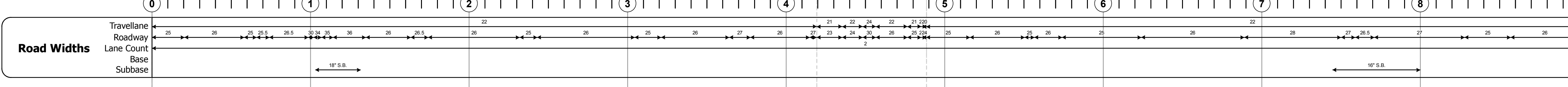
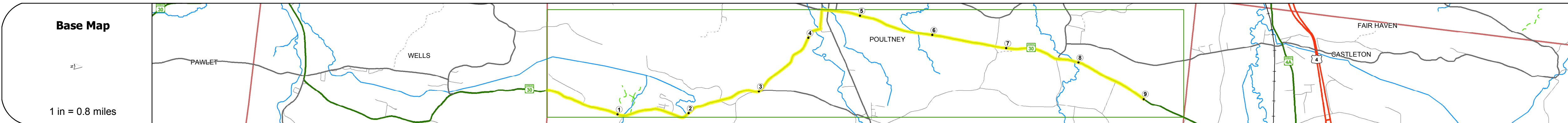
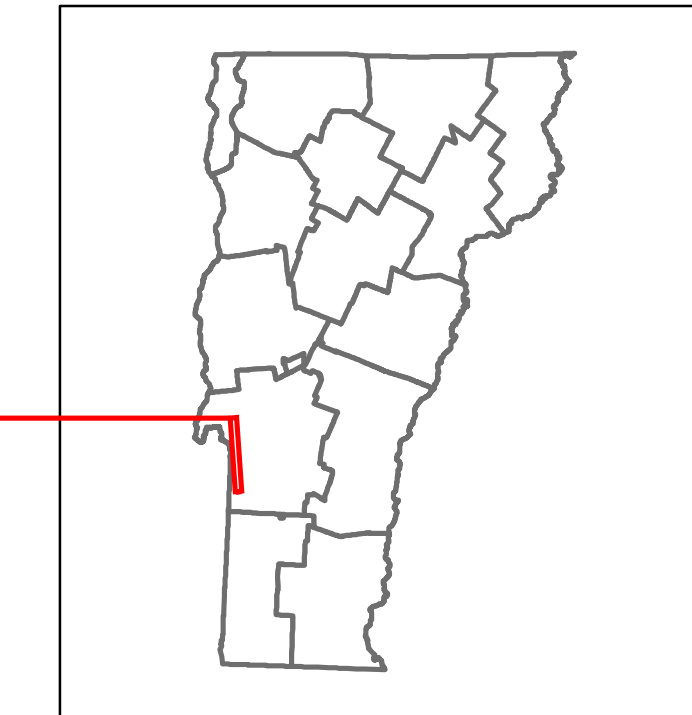
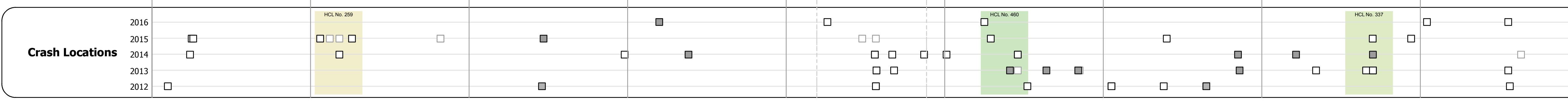


|          |          |       |
|----------|----------|-------|
| DISTRICT | TOWN     | ROUTE |
| 3        | POULTNEY | VT-30 |



| Year | Segment 1 | Segment 2 | Segment 3 | Segment 4 | Segment 5 | Segment 6 | Segment 7 | Segment 8 |
|------|-----------|-----------|-----------|-----------|-----------|-----------|-----------|-----------|
| 2016 | 1500      | 2200      | 2100      | 3200/3700 | 3400      |           |           | 3600      |
| 2015 | 1500      | 2200      | 2100      | 3100/3600 | 3300      |           |           | 3500      |
| 2014 | 1500      | 2200      | 2200      | 3000/3500 | 3300      |           |           | 3500      |
| 2013 | 1500      | 2300      | 2200      | 2900/3300 | 3200      |           |           | 3400      |
| 2012 | 1500      | 2300      | 2300      | 2800/3200 | 3200      |           |           | 3400      |



### STRUCTURE DESCRIPTIONS

**Bridge 84:**  
Slab - 1930  
Structure No. 200015008411172  
Length: 28'  
Width: 35.5'  
Facility Carried: VT 00030 ML  
Bridge Type: CONCRETE SLAB  
Features Intersected: ENDLESS BROOK  
Surface: Bituminous  
Maintenance/Ownership: State

**Bridge 87:**  
Stringer/multi-beam or girder - 1939  
Structure No. 200015008711172  
Length: 148'  
Width: 25.8'  
Facility Carried: VT 00030 ML  
Bridge Type: 2 SPAN ROLLED BEAM  
Features Intersected: POULTNEY RIVER  
Surface: Bituminous  
Maintenance/Ownership: State

**Culvert 88:**  
Culvert - 1931  
Structure No. 300015008811171  
Length: 12'  
Width: 33.6'  
Under Clearance: 3.0'  
Facility Carried: VT30  
Bridge Type: R/C BOX  
Features Intersected: BROOK  
Maintenance: State

**Culvert 90:**  
Culvert - 1957  
Structure No. 300015009011171  
Length: 13'  
Under Clearance: 12.0'  
Facility Carried: VT30  
Bridge Type: CONC. RIGID FRAME  
Features Intersected: BROOK  
Maintenance: State

|  |  |  |  |   |   |  |  |                         |                       |  |
|--|--|--|--|---|---|--|--|-------------------------|-----------------------|--|
| <b>Historic Projects</b><br><ul style="list-style-type: none"> <li>Unknown</li> <li>Retreatment</li> <li>Resurface</li> <li>Bituminous Mix</li> <li>Skinny Mix</li> <li>Bituminous Seal</li> </ul> | <b>Functional Class</b><br><ul style="list-style-type: none"> <li>1 - Interstate System</li> <li>2 - Other Freeways and Expressways</li> <li>3 - Principal Arterial</li> <li>4 - Minor Arterial</li> <li>5 - Major Collector</li> <li>6 - Minor Collector</li> </ul> | <b>Curves</b><br><ul style="list-style-type: none"> <li>Left</li> <li>Right</li> </ul> | <b>Road Widths</b><br><ul style="list-style-type: none"> <li>(ft)</li> </ul> | <b>Crash Locations</b><br><ul style="list-style-type: none"> <li>Fatal</li> <li>Injury</li> <li>Property Damage Only</li> <li>Unknown Crash Type</li> </ul> | <b>Mileage by Functional Class By Sheet</b><br>015-2 4 - Minor Arterial 9.000 | <b>Mileage by Town By Sheet</b><br>POULTNEY - V030-1117 9.0 of 9.591 | <b>DISTRICT</b><br>3                     | <b>TOWN</b><br>POULTNEY | <b>Date:</b> 10/24/17 | <b>ROUTE</b><br>VT-30<br>ETE mileage: 64.652 to 73.652 |
| <b>Traffic Counters</b><br>(counter ID)<br>AADT (count)  | <b>Speed Zones</b><br>25 30 35 40 45 50 55 60 65   | <b>Grades</b><br>grade up<br>grade down  | <b>Traffic Counters</b><br>(counter ID)<br>AADT (count)                      | <b>High Crash Locations (HCL's)</b><br>HCL No. 201 - 300<br>1 - 100 301 - 400<br>101 - 200 401 - 800  | Page Total Mileage: 9.000 mi  | Page Total Mileage: 9.0 mi   | <b>1 of 2</b><br>TWN mileage: 0.0 to 9.0 |                         |                       |  |