


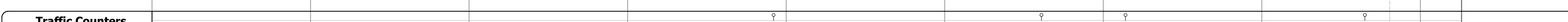


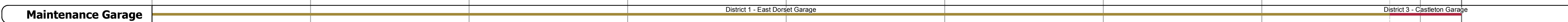
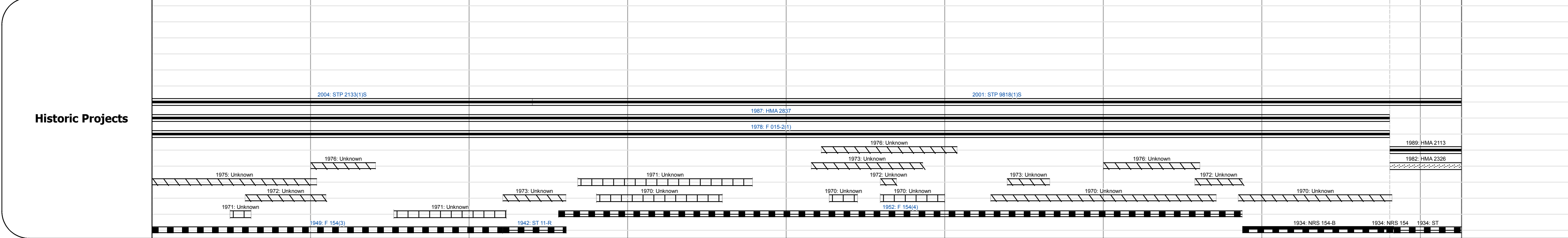
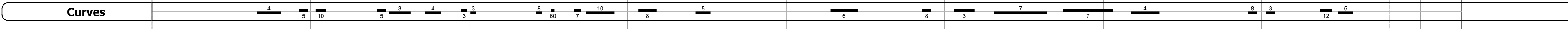
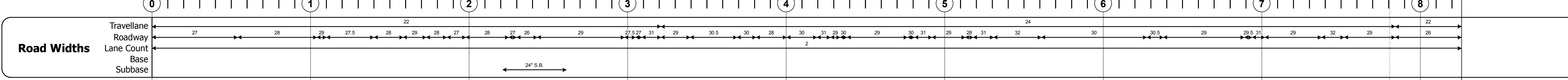
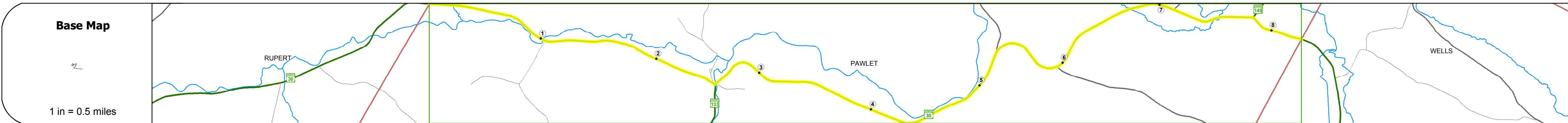
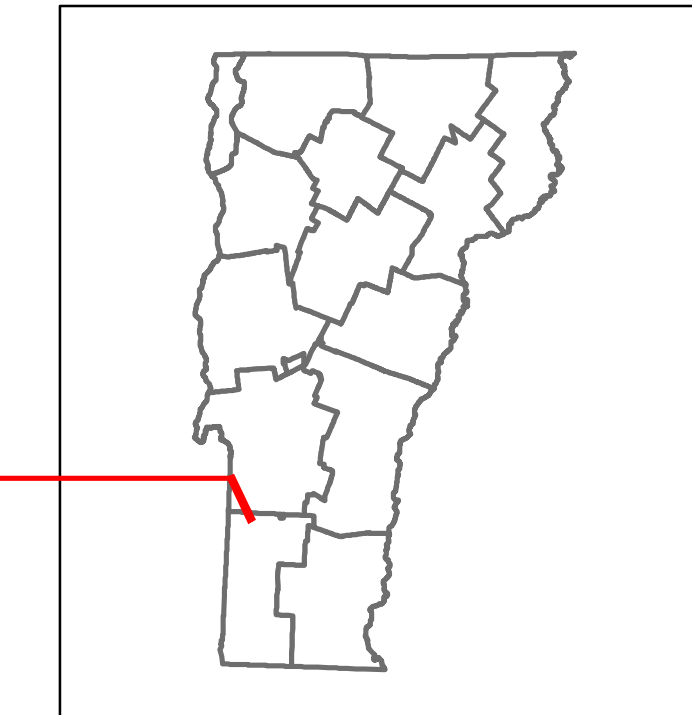


Route Log and Progress Chart

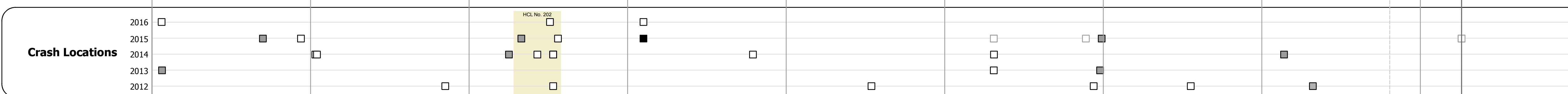
DRAFT

Please Note: Errors and Omissions May Exist.
Contact the VTrans Mapping Section with questions or concerns.

DISTRICT	TOWN	ROUTE
1	PAWLET	VT-30



Year	2016	2015	2014	2013	2012
2016	2600		2600		2600
2015	2600		2600		2600
2014	2600		2500		2500
2013	2500		2500		2500
2012	2500		2400		2000



STRUCTURE DESCRIPTIONS

<p>Bridge 85: Culvert - 1949 Structure No. 300015006811141 Length: 12' Under Clearance: 6.0' Facility Carried: VT30 Bridge Type: CONCRETE BOX Features Intersected: BROOK Maintenance: State</p>	<p>Bridge 80: Culvert - 1952 Structure No. 300015008011141 Length: 6' Under Clearance: 6.0' Facility Carried: VT30 Bridge Type: R.C. PIPE Features Intersected: CATTLE PASS Maintenance: State</p>
<p>Culvert 69: Culvert - 1949 Structure No. 300015006911141 Length: 6' Under Clearance: 4.83' Facility Carried: VT30 Bridge Type: ACCGMP Features Intersected: CATTLE PASS Maintenance: State</p>	<p>Bridge 80A: Culvert - 1934 Structure No. 3000150080A11141 Length: 7' Under Clearance: 6.0' Facility Carried: VT30 Bridge Type: R.C. PIPE Features Intersected: INACCESSIBLE CATTLE PASS Maintenance: State</p>
<p>Bridge 70: Stringer/multi-beam or girder - 1934 Structure No. 200015007011142 Length: 74' Width: 30.4' Facility Carried: VT 00030 ML Bridge Type: ROLLED BEAM Features Intersected: METTAWEE RIVER Surface: Bituminous Maintenance/Ownership: State</p>	
<p>Culvert 71: Culvert - 1949 Structure No. 300015007111141 Length: 7' Under Clearance: 5.0' Facility Carried: VT30 Bridge Type: R.C. BOX Features Intersected: BROOK Maintenance: State</p>	
<p>Culvert 72: Culvert - 1949 Structure No. 300015007211141 Length: 6' Under Clearance: 4.58' Facility Carried: ACCGMP Features Intersected: CATTLE PASS Maintenance: State</p>	
<p>Bridge 73: Arch - deck - 1916 Structure No. 200015007311142 Length: 48' Width: 50.2' Facility Carried: VT 00030 ML Bridge Type: MASONRY /CONC. ARCH Features Intersected: FLOWER BROOK Surface: Bituminous Maintenance/Ownership: State</p>	
<p>Culvert 74: Culvert - 1952 Structure No. 300015007411141 Length: 6' Under Clearance: 5.42' Facility Carried: VT30 Bridge Type: R.C. PIPE Features Intersected: CATTLE PASS Maintenance: State</p>	
<p>Culvert 77: Culvert - 1952 Structure No. 300015007711141 Length: 12' Under Clearance: 5.0' Facility Carried: VT30 Bridge Type: R.C. BOX Features Intersected: BROOK Maintenance: State</p>	
<p>Culvert 78: Culvert - 1952 Structure No. 300015007811141 Length: 11' Under Clearance: 8.0' Facility Carried: VT30 Bridge Type: R.C. BOX Features Intersected: BROOK Maintenance: State</p>	
<p>Culvert 79: Culvert - 1952 Structure No. 300015007911141 Length: 6' Under Clearance: 6.0' Facility Carried: VT30 Bridge Type: R.C. PIPE Features Intersected: CATTLE PASS Maintenance: State</p>	

Historic Projects <ul style="list-style-type: none"> Unknown Bituminous Concrete Retreatment Resurface Bituminous Mix Skinny Mix Bituminous Seal 	Functional Class <ul style="list-style-type: none"> 1 - Interstate 2 - Other 3 - Principal Arterial 4 - Minor Arterial 5 - Major Collector 6 - Minor Collector 	Curves <ul style="list-style-type: none"> Left Right 	Road Widths <ul style="list-style-type: none"> (ft) 	Crash Locations <ul style="list-style-type: none"> Fatal Injury Property Damage Only Unknown Crash Type 	Mileage by Functional Class By Sheet 015-2 4 - minor Arterial 8.260	Mileage by Town By Sheet PAWLET - V030-1114 8.26 of 8.26	DISTRICT 1	TOWN PAWLET	Date: 10/24/17	ROUTE VT-30
Traffic Counters (counter ID) AADT (count)	Speed Zones 25 30 35 40 45 50 55 60 65	Grades grade up grade down	High Crash Locations (HCL's) HCL No. 202 1 - 100 101 - 200 201 - 300 301 - 400 401 - 800	Page Total Mileage: 8.260 mi	Page Total Mileage: 8.26 mi	1 of 1 TWN mileage: 0.0 to 8.26	ETE mileage: 51.299 to 59.559			