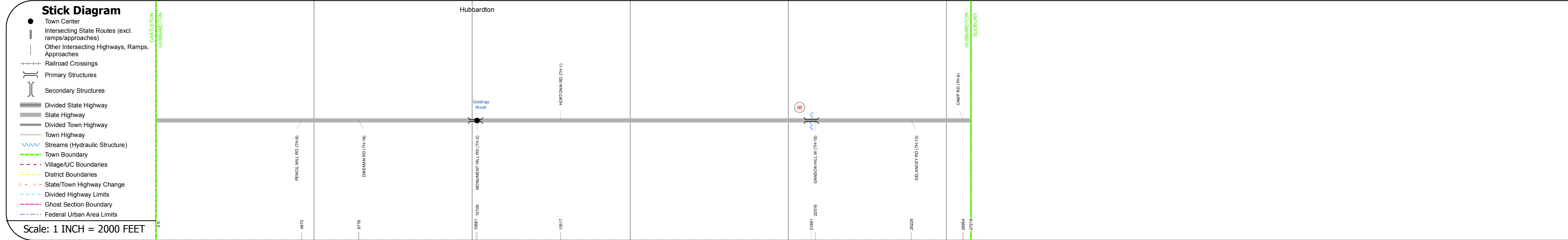
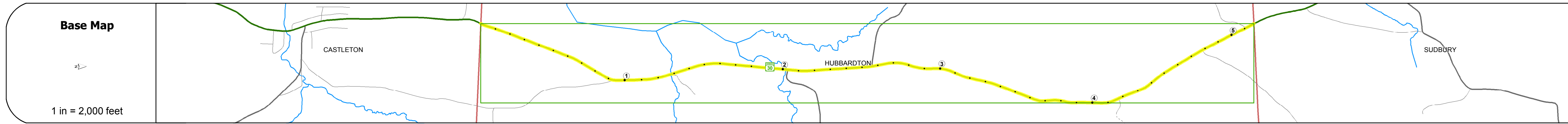
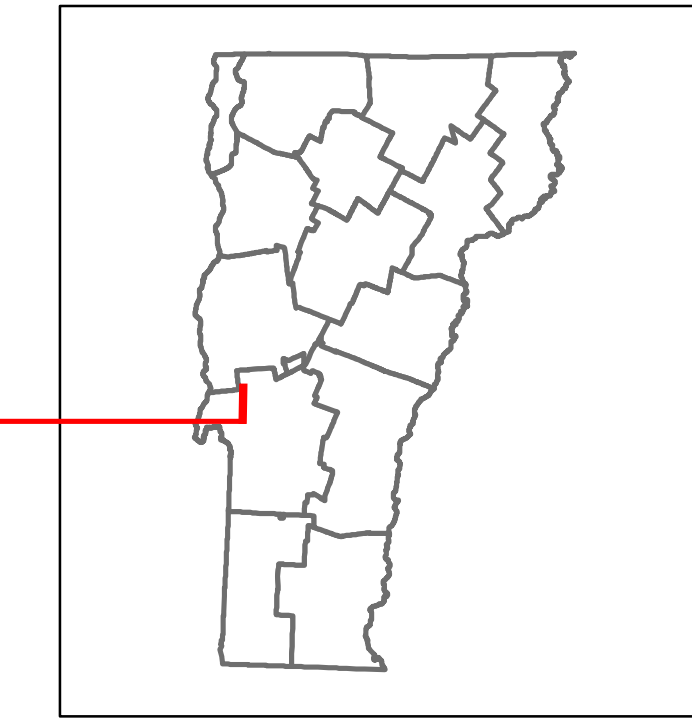
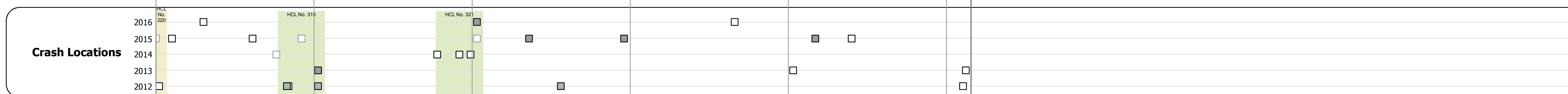
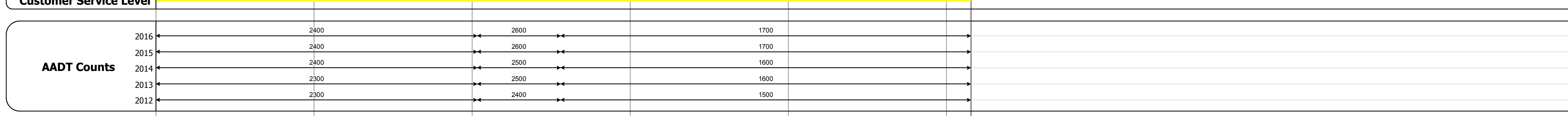








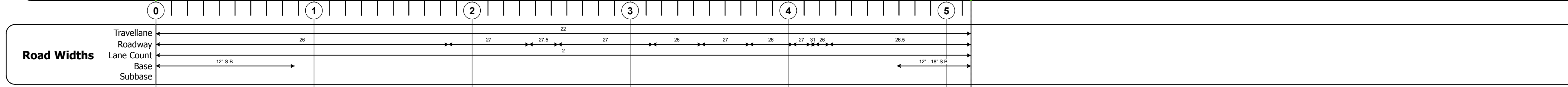


DISTRICT	TOWN	ROUTE
3	HUBBARDTON	VT-30



STRUCTURE DESCRIPTIONS

Culvert 98:
Culvert - 2012
Structure No. 300161009811081
Length: 17'
Facility Carried: VT30
Bridge Type: PRECAST SEG BOX
Features Intersected: BROOK
Maintenance: State



<p>Historic Projects</p> <ul style="list-style-type: none"> Unknown Retreatment Resurface Bituminous Mix Skinny Mix Bituminous Seal <p>Functional Class</p> <ul style="list-style-type: none"> 1 - Interstate System 2 - Other Freeways and Expressways 3 - Principal Arterial 4 - Minor Arterial 5 - Major Collector 6 - Minor Collector <p>Speed Zones</p> <ul style="list-style-type: none"> 25 30 35 40 45 50 55 60 65 	<p>Curves</p> <ul style="list-style-type: none"> Left (segreg) Right <p>Grades</p> <ul style="list-style-type: none"> grade up (segreg) grade down 	<p>Road Widths</p> <p>(ft)</p>	<p>Traffic Counters</p> <p>(counter ID)</p> <p>AADT</p> <p>(count)</p>	<p>Crash Locations</p> <ul style="list-style-type: none"> Fatal Injury Property Damage Only Unknown Crash Type <p>High Crash Locations (HCL's)</p> <ul style="list-style-type: none"> HCL No. 201 - 300 1 - 100 101 - 200 301 - 400 401 - 800 	<p>Mileage by Functional Class By Sheet</p> <p>0161 5 - Major collector 5.155</p>	<p>Mileage by Town By Sheet</p> <p>HUBBARDTON - V030-1108 5.155 of 5.155</p>	<p>DISTRICT</p> <p>3</p>	<p>TOWN</p> <p>HUBBARDTON</p>	<p>Date: 10/24/17</p>	<p>ROUTE</p> <p>VT-30</p> <p>ETE mileage: 80.809 to 85.964</p>
					<p>Page Total Mileage: 5.155 mi</p>		<p>Page Total Mileage: 5.155 mi</p>		<p>1 of 1</p> <p>TWN mileage: 0.0 to 5.155</p>	