





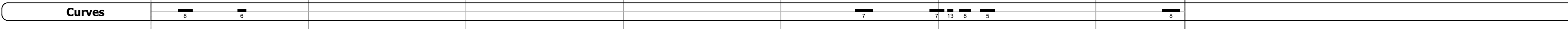
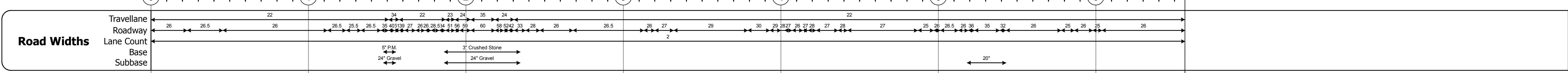
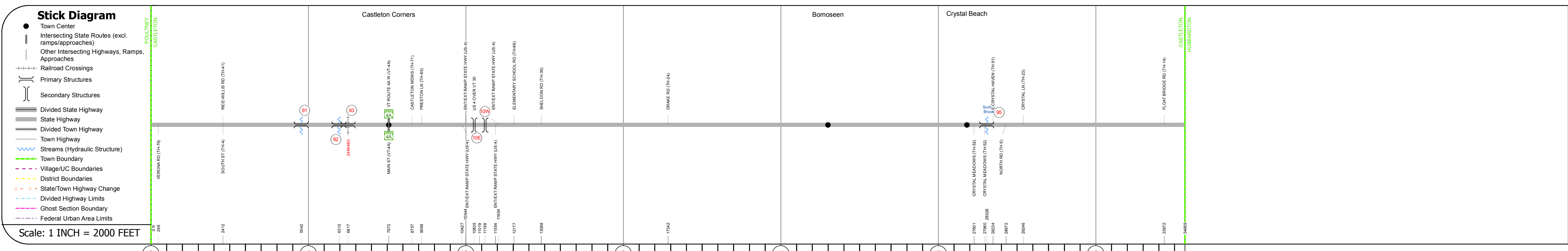
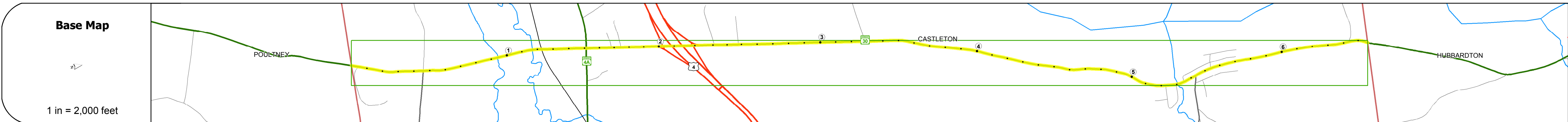
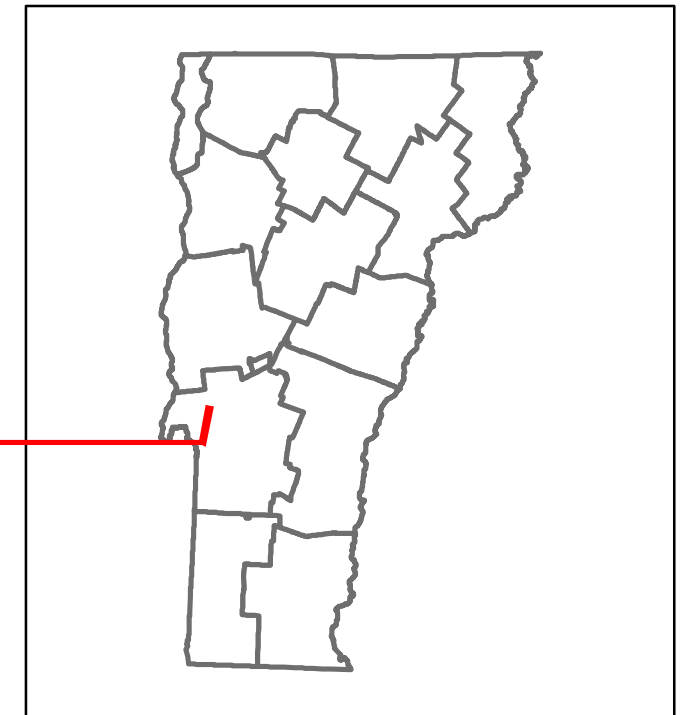


Route Log and Progress Chart

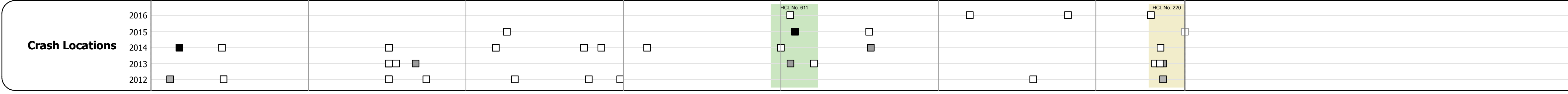
DRAFT

Please Note: Errors and Omissions May Exist.
Contact the VTrans Mapping Section with questions or concerns.

DISTRICT	TOWN	ROUTE
3	CASTLETON	VT-30



Year	Segment 1	Segment 2	Segment 3	Segment 4	Segment 5	Segment 6	Segment 7
2016	3600	4000	6900	3900	3500	4200	2400
2015	3500	3900	6800	3800	3400	4100	2400
2014	3500	3900	6700	3700	3400	4100	2400
2013	3400	3900	6700	3700	3300	4000	2300
2012	3400	3900	6600	3600	3300	4000	2300



STRUCTURE DESCRIPTIONS

Culvert 91:
Culvert - 1931
Structure No: 30001500911031
Length: 12'
Under Clearance: 4.0'
Facility Carried: VT30
Bridge Type: R.C. BOX
Features Intersected: MARSH
Maintenance: State

Bridge 92:
Stringer/multi-beam or girder - 1938
Structure No: 200015009211032
Length: 79'
Width: 23.9'
Facility Carried: VT 00030 ML
Bridge Type: ROLLED BEAM
Features Intersected: CASTLETON RIVER
Surface: Bituminous
Maintenance/Ownership: State

Bridge 93:
Tee Beam - 2015
Structure No: 200015009311032
Length: 70'
Width: 32.0'
Under Clearance: 21.33'
Facility Carried: VT 00030 ML
Bridge Type: NEXT D BEAM
Features Intersected: CLARENDON PITTSFORD R.R.
Surface: Bituminous
Maintenance/Ownership: State

Bridge 10E:
Stringer/multi-beam or girder - 1971
Structure No: 200020010E11032
Length: 233'
Width: 36.8'
Under Clearance: 14.25'
Facility Carried: US 00004 ML
Bridge Type: WELDED PLATE GIRDER
Features Intersected: US 4 OVER VT 30
Surface: Bituminous
Maintenance/Ownership: State

Bridge 10V:
Stringer/multi-beam or girder - 1971
Structure No: 200020010V11032
Length: 233'
Width: 36.8'
Under Clearance: 14.08'
Facility Carried: US 00004 ML
Bridge Type: WELDED PLATE GIRDER
Features Intersected: US 4 OVER VT 30
Surface: Bituminous
Maintenance/Ownership: State

Culvert 95:
Culvert - 1959
Structure No: 200161009511032
Length: 27'
Facility Carried: VT 00030 ML
Bridge Type: COMB. PIPE ARCH/PIPE
Features Intersected: SUCKER BROOK
Maintenance/Ownership: State

Historic Projects <ul style="list-style-type: none"> Unknown Retreatment Resurface Bituminous Mix Skinny Mix Bituminous Seal 	Functional Class <ul style="list-style-type: none"> 1 - Interstate 2 - Other 3 - Principal Arterial 4 - Minor Arterial 5 - Major Collector 6 - Minor Collector 	Curves <ul style="list-style-type: none"> Left Right 	Road Widths <ul style="list-style-type: none"> Travel Lane Subbase 	Crash Locations <ul style="list-style-type: none"> Fatal Injury Property Damage Only Unknown Crash Type 	Mileage by Functional Class By Sheet 015-2 4 - Minor Arterial 2.138 0161 5 - Major Collector 4.428	Mileage by Town By Sheet CASTLETON - V030-1103 6.566 of 6.566	DISTRICT 3	TOWN CASTLETON	Date: 10/24/17	ROUTE VT-30 ETE mileage: 74.243 to 80.809
Speed Zones 25 30 35 40 45 50 55 60 65					Page Total Mileage: 6.566 mi		Page Total Mileage: 6.566 mi		1 of 1 TWN mileage: 0.0 to 6.566	