

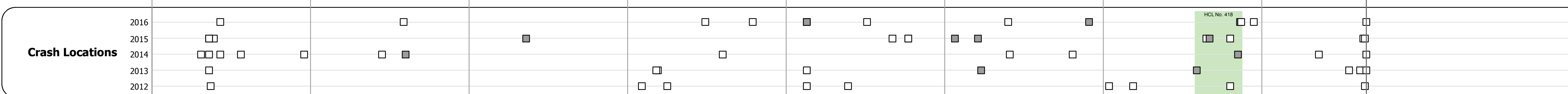





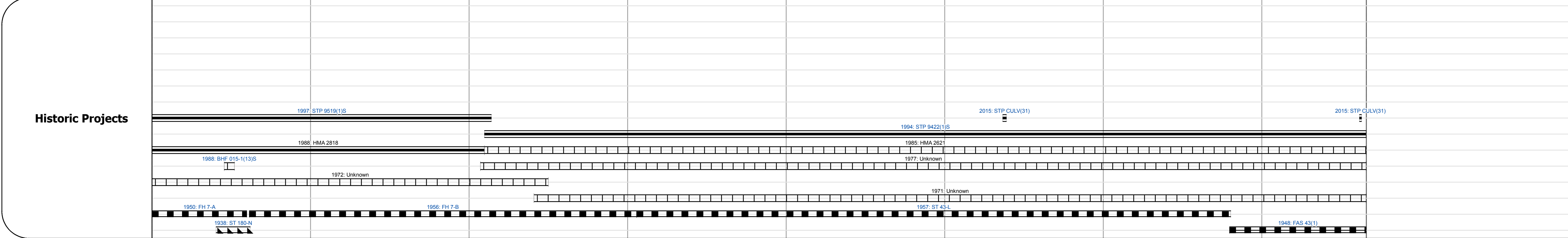
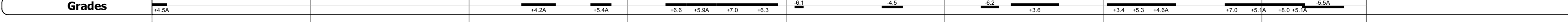
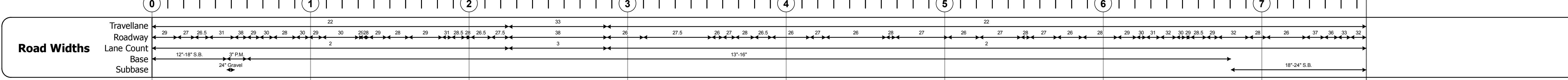
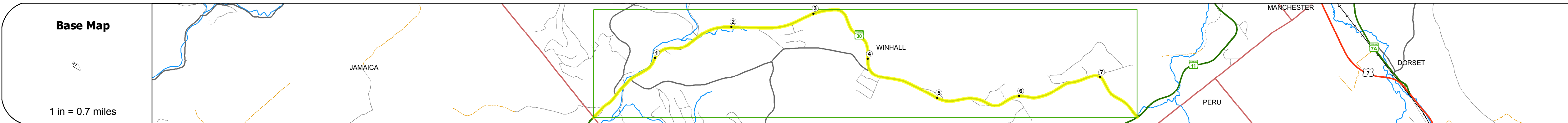
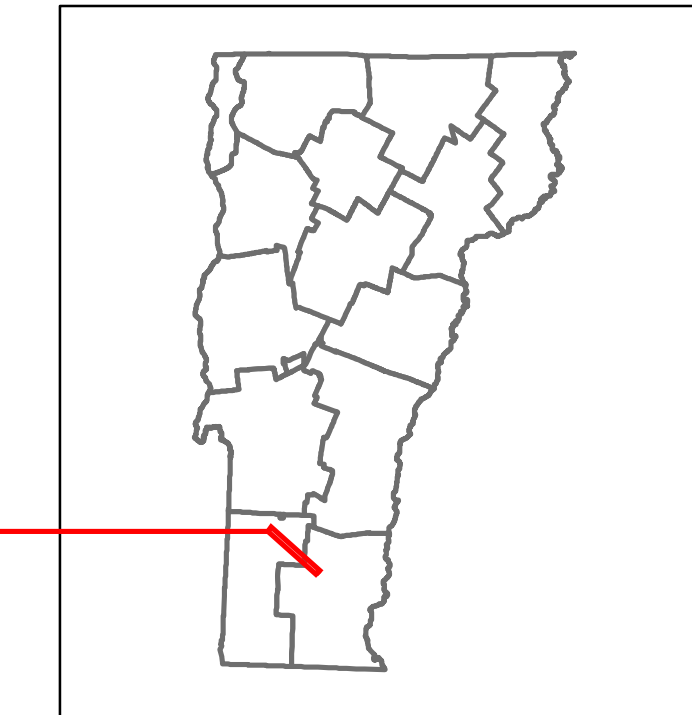


# Route Log and Progress Chart

**DRAFT**

Please Note: Errors and Omissions May Exist.  
Contact the VTrans Mapping Section with questions or concerns.

DISTRICT	TOWN	ROUTE
1	WINHALL	VT-30



## STRUCTURE DESCRIPTIONS

**Bridge 43:**  
Stringer/multi-beam or girder - 1938  
Structure No. 200015004302162  
Length: 170'  
Width: 39.5'  
Facility Carried: VT 00030 ML  
Bridge Type: 3 SPN CONT ROLLED BM  
Features Intersected: WINHALL RIVER  
Surface: Bituminous  
Maintenance/Ownership: State

**Culvert 45:**  
Culvert - 1956  
Structure No. 300015004502161  
Length: 12'  
Under Clearance: 7.0'  
Facility Carried: VT30  
Bridge Type: CGMPPA  
Features Intersected: BROOK  
Maintenance: State

**Culvert 46:**  
Culvert - 1956  
Structure No. 300015004602161  
Length: 12'  
Under Clearance: 5.67'  
Facility Carried: VT30  
Bridge Type: CGMPPA  
Features Intersected: BROOK  
Maintenance: State

**Culvert 47:**  
Culvert - 2015  
Structure No. 300015004702161  
Length: 12'  
Under Clearance: 5.0'  
Facility Carried: VT30  
Bridge Type: BOX CULVERT  
Features Intersected: BROOK  
Maintenance: State

**Culvert 52:**  
Culvert - 2015  
Structure No. 300015005202161  
Length: 12'  
Under Clearance: 5.0'  
Facility Carried: VT30  
Bridge Type: BOX CULVERT  
Features Intersected: BROOK  
Maintenance: State

<b>Historic Projects</b> <ul style="list-style-type: none"> <li>Unknown</li> <li>Retreatment</li> <li>Resurface</li> <li>Bituminous Mix</li> <li>Skippy Mix</li> <li>Bituminous Seal</li> </ul>	<b>Functional Class</b> <ul style="list-style-type: none"> <li>1 - Interstate System</li> <li>2 - Other</li> <li>3 - Principal Arterial</li> <li>4 - Minor Arterial</li> <li>5 - Major Collector</li> <li>6 - Minor Collector</li> </ul>	<b>Curves</b> <ul style="list-style-type: none"> <li>Left</li> <li>Right</li> </ul>	<b>Road Widths</b> <ul style="list-style-type: none"> <li>Travellane</li> <li>Roadway</li> <li>Lane Count</li> <li>Base</li> <li>Subbase</li> </ul>	<b>Crash Locations</b> <ul style="list-style-type: none"> <li>Fatal</li> <li>Injury</li> <li>Property Damage Only</li> <li>Unknown Crash Type</li> </ul>	<b>Mileage by Functional Class By Sheet</b> 015-1 4 - Minor Arterial 7.659	<b>Mileage by Town By Sheet</b> WINHALL - V030-0216 Ghost Section - (VT-11, MM 3.153 to 0.000) 7.659 of 7.659	<b>DISTRICT</b> 1	<b>TOWN</b> WINHALL	<b>Date:</b> 10/24/17	<b>ROUTE</b> VT-30 ETE mileage: 31.815 to 39.474
<b>Speed Zones</b> 25 30 35 40 45 50 55 60 65					<b>Page Total Mileage: 7.659 mi</b>		<b>Page Total Mileage: 7.659 mi</b>		<b>1 of 2 TWN mileage: 0.0 to 7.659</b>	