


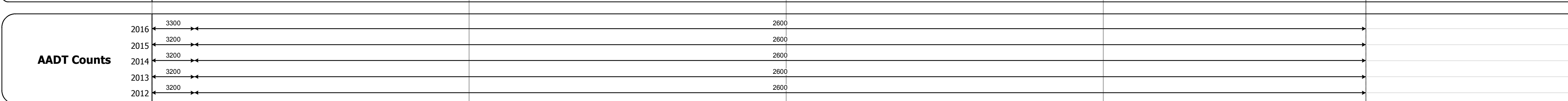





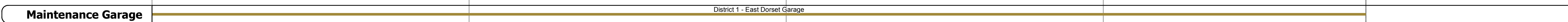
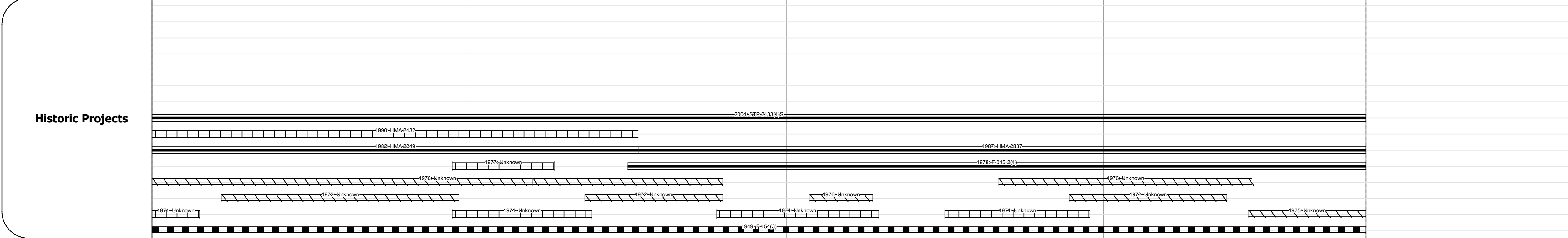
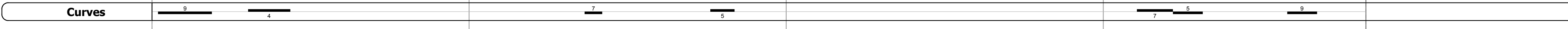
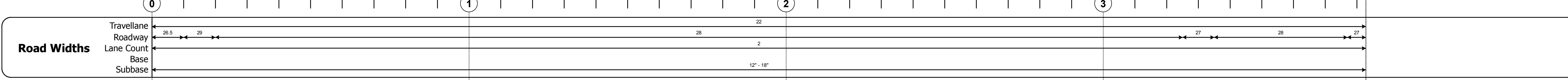

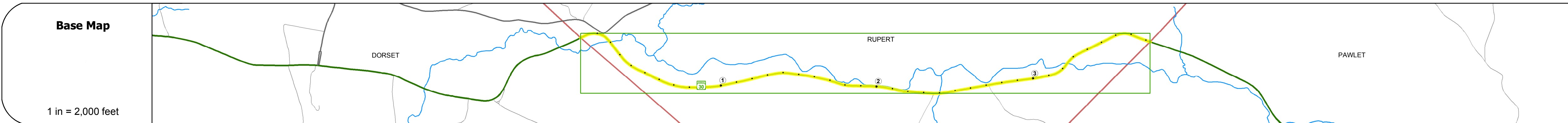
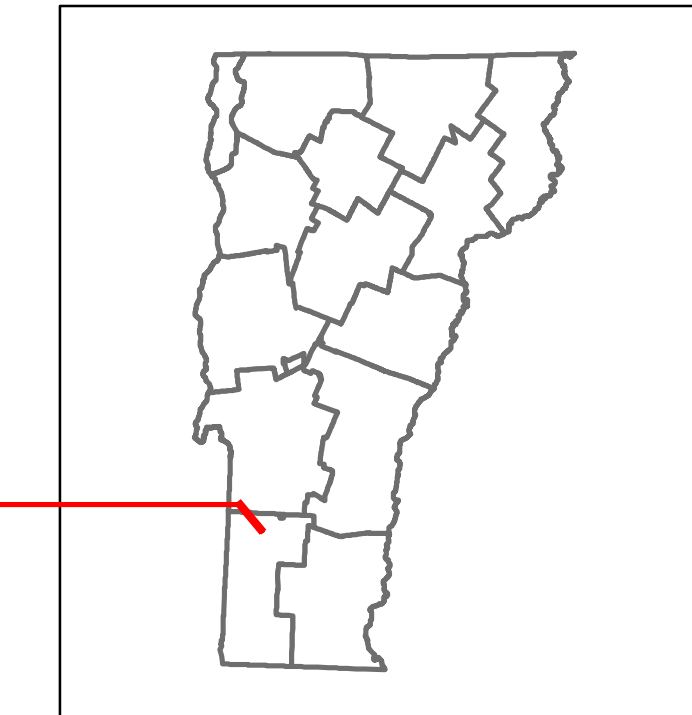


Route Log and Progress Chart

DRAFT

Please Note: Errors and Omissions May Exist.
Contact the VTrans Mapping Section with questions or concerns.

DISTRICT	TOWN	ROUTE
1	RUPERT	VT-30



STRUCTURE DESCRIPTIONS

- Culvert 61:**
Culvert - 1949
Structure No. 300015006102101
Length: 6'
Under Clearance: 6.0'
Facility Carried: VT30
Bridge Type: ACCGMP
Features Intersected: BROOK
Maintenance: State
- Bridge 62:**
Tee Beam - 1929
Structure No. 200015006202102
Length: 33'
Width: 30.6'
Facility Carried: VT 00030 ML
Bridge Type: CONCRETE T-BEAM
Features Intersected: METTAWEE RIVER
Surface: Bituminous
Maintenance/Ownership: State
- Culvert 63:**
Culvert - 1948
Structure No. 300015006302101
Length: 13'
Under Clearance: 6.0'
Facility Carried: VT30
Bridge Type: R.C. BOX
Features Intersected: HAGAR BROOK
Maintenance: State
- Bridge 65:**
Slab - 1949
Structure No. 300015006502101
Length: 17'
Width: 32.3'
Under Clearance: 9.0'
Facility Carried: VT30
Bridge Type: CONCRETE SLAB
Features Intersected: BROOK
Surface: Bituminous
Maintenance: State
- Culvert 65A:**
Culvert - 1949
Structure No. 300015065A02101
Length: 6'
Under Clearance: 6.0'
Facility Carried: VT30
Bridge Type: ACCGMP
Features Intersected: CATTLE PASS
Maintenance: State
- Bridge 66:**
Tee Beam - 1939
Structure No. 200015006602102
Length: 43'
Width: 30.4'
Facility Carried: VT 00030 ML
Bridge Type: CONCRETE T-BEAM
Features Intersected: METTAWEE RIVER
Surface: Bituminous
Maintenance/Ownership: State
- Culvert 67:**
Culvert - 1949
Structure No. 300015006702101
Length: 9'
Under Clearance: 6.0'
Facility Carried: VT30
Bridge Type: TWIN R.C. BOX
Features Intersected: CATTLE PASS
Maintenance: State

Historic Projects <ul style="list-style-type: none"> Unknown Bituminous Concrete Retreatment Resurface Bituminous Mix Skinny Mix Bituminous Seal 	Functional Class <ul style="list-style-type: none"> 1 - Interstate 2 - Other 3 - Principal Arterial 4 - Minor Arterial 5 - Major Collector 6 - Minor Collector 	Curves <ul style="list-style-type: none"> Left Right 	Road Widths <ul style="list-style-type: none"> (ft) 	Crash Locations <ul style="list-style-type: none"> Fatal Injury Property Damage Only Unknown Crash Type 	Mileage by Functional Class By Sheet 015-2 4 - minor Arterial 3.828	Mileage by Town By Sheet RUPERT - V030-0210 3.828 of 3.828	DISTRICT 1	TOWN RUPERT	Date: 10/28/17	ROUTE VT-30 ETE mileage: 47.471 to 51.299
Speed Zones 25 30 35 40 45 50 55 60 65	Grades grade up grade down	Traffic Counters (counter ID) AADT (count)	High Crash Locations (HCL's) HCL No. 1 - 100 101 - 200 201 - 300 301 - 400 401 - 800	Page Total Mileage: 3.828 mi	Page Total Mileage: 3.828 mi	1 of 1 TWN mileage: 0.0 to 3.828				