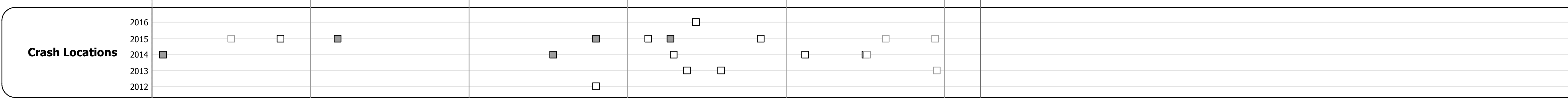
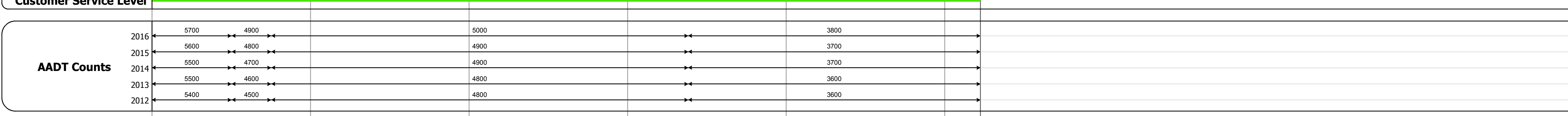
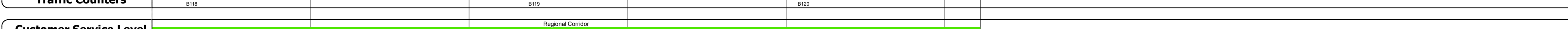






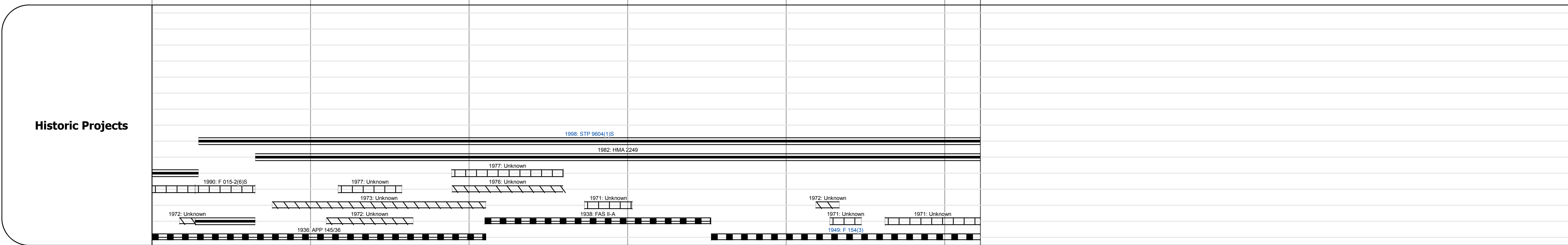
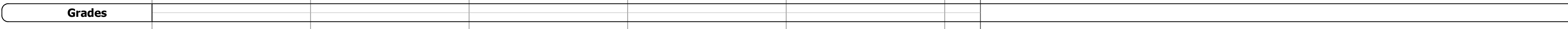

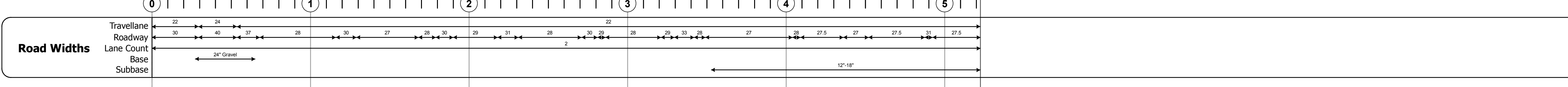
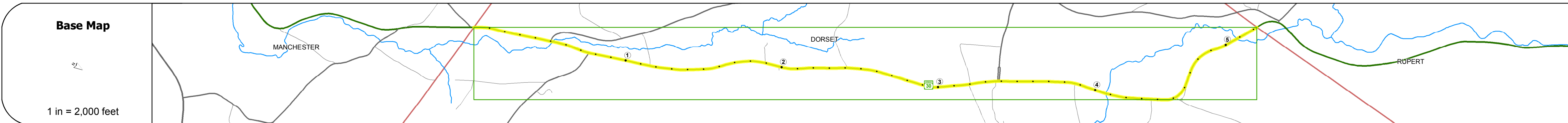
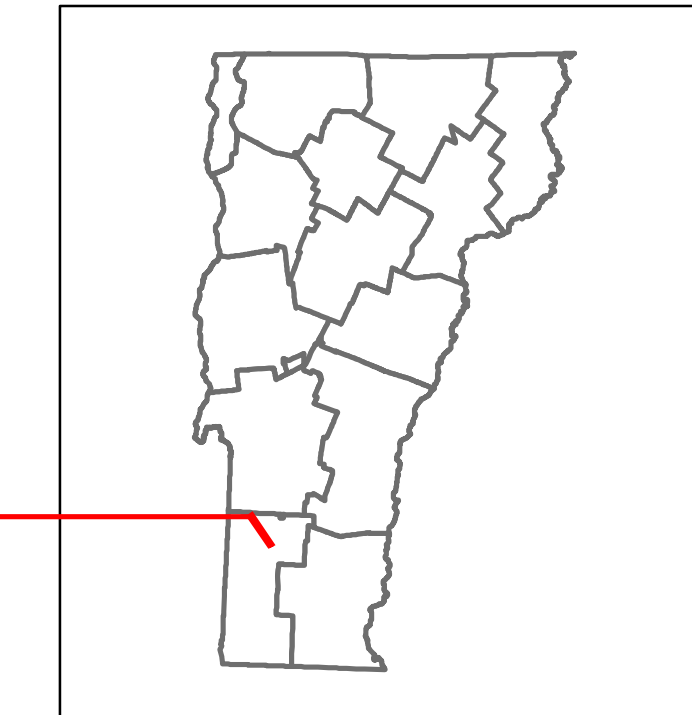


DISTRICT	TOWN	ROUTE
1	DORSET	VT-30



STRUCTURE DESCRIPTIONS

Culvert 57:
Culvert - 1969
Structure No. 300015005702031
Length: 15'
Under Clearance: 9.0'
Facility Carried: VT30
Bridge Type: CGMPPA
Features Intersected: WEST BROOK
Maintenance: State

Bridge 58:
Stringer/multi-beam or girder - 1949
Structure No. 200015005802032
Length: 59'
Width: 29.6'
Facility Carried: VT 00030 ML
Bridge Type: ROLLED BEAM
Features Intersected: METTAWEE RIVER
Surface: Bituminous
Maintenance/Ownership: State

Culvert 58A:
Culvert - 1949
Structure No. 300150058A02031
Length: 6'
Under Clearance: 5.0'
Facility Carried: VT30
Bridge Type: ACGMP
Features Intersected: Drainage culvert
Maintenance: State

Bridge 60:
Tee Beam - 1928
Structure No. 200015006002032
Length: 33'
Width: 29.5'
Facility Carried: VT 00030 ML
Bridge Type: CONCRETE T-BEAM
Features Intersected: METTAWEE RIVER
Surface: Bituminous
Maintenance/Ownership: State

Historic Projects <ul style="list-style-type: none"> Unknown Bituminous Concrete Retreatment Resurface Bituminous Mix Skinny Mix Bituminous Seal 	Functional Class <ul style="list-style-type: none"> 1 - Interstate System 2 - Other Freeways and Expressways 3 - Principal Arterial 4 - Minor Arterial 5 - Major Collector 6 - Minor Collector 	Curves <ul style="list-style-type: none"> Left Right 	Road Widths <ul style="list-style-type: none"> (ft) 	Crash Locations <ul style="list-style-type: none"> Fatal Injury Property Damage Only Unknown Crash Type 	Mileage by Functional Class By Sheet 015-2 4 - Minor Arterial 5.225	Mileage by Town By Sheet DORSET - V030-0203 5.225 of 5.225	DISTRICT 1	TOWN DORSET	Date: 10/24/17	ROUTE VT-30 ETE mileage: 42.246 to 47.471
Crash Locations <ul style="list-style-type: none"> High Crash Locations (HCL's) HCL No. 1 - 100 101 - 200 201 - 300 301 - 400 401 - 800 	Speed Zones <ul style="list-style-type: none"> 25 30 35 40 45 50 55 60 65 	Grades <ul style="list-style-type: none"> grade up grade down 	Traffic Counters <ul style="list-style-type: none"> (counter ID) AADT (count) 	High Crash Locations (HCL's) <ul style="list-style-type: none"> HCL No. 1 - 100 101 - 200 201 - 300 301 - 400 401 - 800 	Page Total Mileage: 5.225 mi	Page Total Mileage: 5.225 mi	1	DORSET	1 of 1 TWN mileage: 0.0 to 5.225	