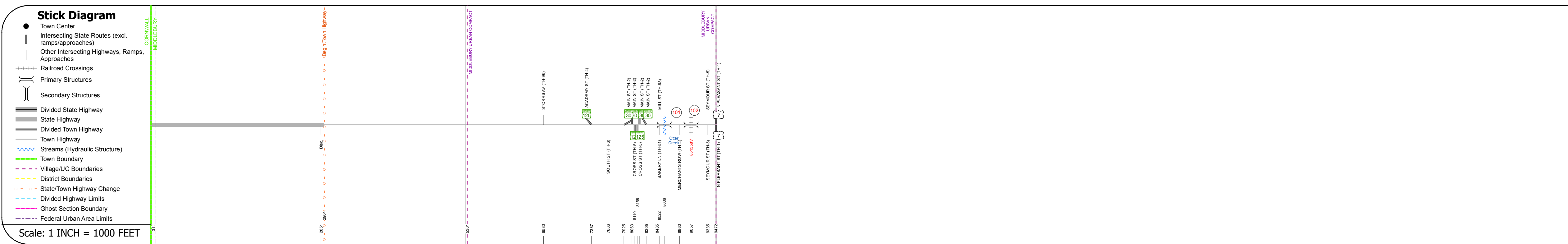
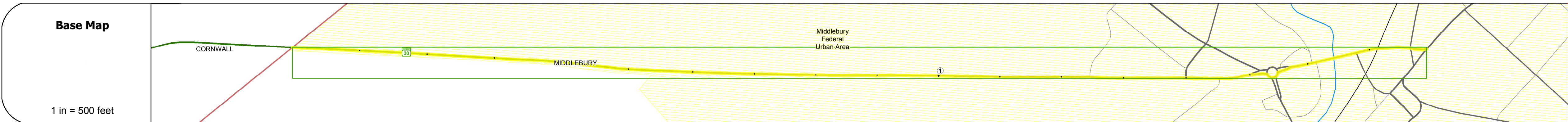
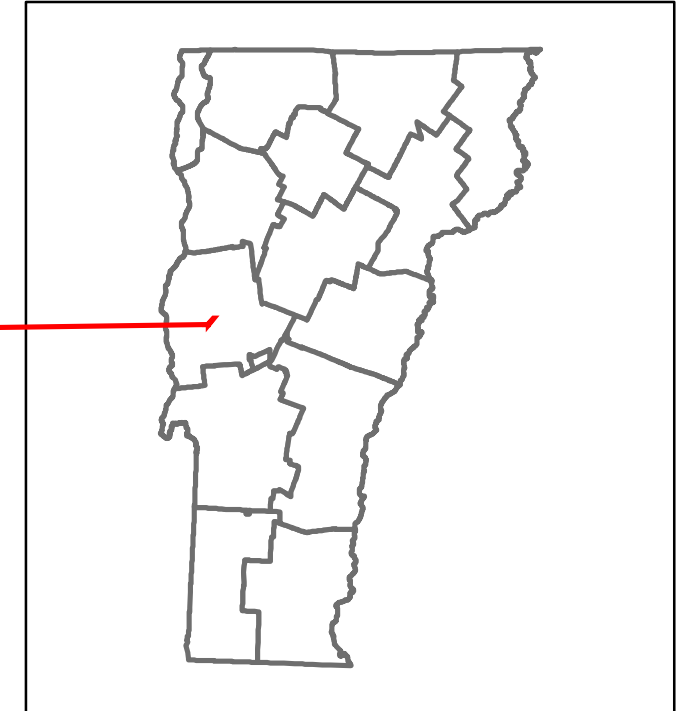


DISTRICT	TOWN	ROUTE
5	MIDDLEBURY	VT-30



STRUCTURE DESCRIPTIONS


Culvert 101:
Culvert - 1893
Structure No. 205900010101112
Length: 142'
Width: 36.9'
Facility Carried: VT 00030 ML
Bridge Type: MASONRY ARCH
Features Intersected: OTTER CREEK
3
Maintenance/Ownership: Town

Bridge 102:
Stringer/multi-beam or girder - 1920
Structure No. 205900010201112
Length: 30'
Width: 76.0'
Under Clearance: 17.67'
Facility Carried: VT 00030 ML
Bridge Type: CONC. ENCASED STL BM
Features Intersected: VT 30 OVER VT RR
Surface: Bituminous
Maintenance/Ownership: State

Road Widths	Travellane	Roadway	Lane Count	Base	Subbase
	20	28	27	2	26

Curves

Grades	
+7.0	+9.0



Maintenance Garage
District 5 - Middlebury Garage (Not State Maintained)

Speed Zone

Functional Class
4


National Highway System

Limited Access Highway

Traffic Counters
A177, A174

Customer Service Level
Local Connector, Class 1 Town Highway

ADT Counts	2016	2015	2014	2013	2012
	6400	5300	5300	5300	5300



Historic Projects Unknown, Bituminous Concrete, Retreatment, Bituminous Macadam, Resurface, Cold Plane and Bituminous Concrete, Bituminous Mix, Concrete, Skiny Mix, Gravel, Surface Treated Gravel, Plant Mix, Reclaimed Base and Bituminous Concrete	Functional Class 1- Interstate System, 2- Other Freeways and Expressways, 3- Principal Arterial, 4- Minor Arterial, 5- Major Collector, 6- Minor Collector	Curves Left (segreg), Right, Grades: grade up, grade down	Road Widths (ft), Traffic Counters (counter ID), AADT (count)	Crash Locations Fatal, Injury, Property Damage Only, Unknown Crash Type, High Crash Locations (HCL's)	Mileage by Functional Class By Sheet 4 - minor Arterial 1.794	Mileage by Town By Sheet MIDDLEBURY - V030-0111 1.794 of 1.794	DISTRICT 5	TOWN MIDDLEBURY	Date: 10/28/17	ROUTE VT-30
					Page Total Mileage: 1.794 mi	Page Total Mileage: 1.794 mi				