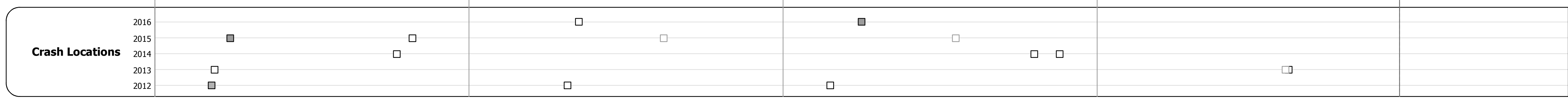



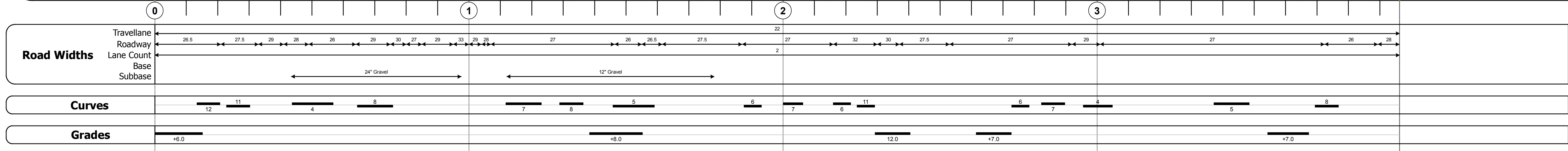
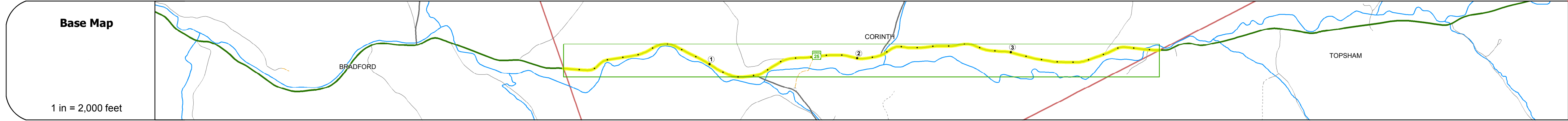


DISTRICT	TOWN	ROUTE
7	CORINTH	VT-25



STRUCTURE DESCRIPTIONS

Culvert 10:
Culvert - 1947
Structure No. 300031001009051
Length: 17'
Under Clearance: 7.0'
Facility Carried: VT25
Bridge Type: CGMPA
Features Intersected: BROOK
Maintenance: State

Bridge 11:
Slab - 1930
Structure No. 300031001109051
Length: 19'
Width: 33.7'
Under Clearance: 9.0'
Facility Carried: VT25
Bridge Type: CONCRETE SLAB
Features Intersected: PIKE HILL BROOK
Surface: Bituminous
Maintenance: State

Bridge 12:
Tee Beam - 1928
Structure No. 200031001209052
Length: 44'
Width: 25.9'
Facility Carried: VT 00025 ML
Bridge Type: T-BEAM WIDE W RLD BM
Features Intersected: WAITS RIVER
Surface: Bituminous
Maintenance/Ownership: State

Historic Projects <ul style="list-style-type: none"> Unknown Bituminous Concrete Retreatment Resurface Bituminous Mix Skinny Mix Bituminous Seal 	Functional Class <ul style="list-style-type: none"> 1 - Interstate System 2 - Other Freeways and Expressways 3 - Principal Arterial 4 - Minor Arterial 5 - Major Collector 6 - Minor Collector 	Curves <ul style="list-style-type: none"> Left (segreg) Right 	Road Widths (ft) Traffic Counters (counter ID) AADT (count)	Crash Locations <ul style="list-style-type: none"> Fatal Injury Property Damage Only Unknown Crash Type 	Mileage by Functional Class By Sheet 031-1 4 - Minor Arterial 3.963	Mileage by Town By Sheet CORINTH - V025-0905 3.963 of 3.963	DISTRICT 7	TOWN CORINTH	Date: 10/28/17	ROUTE VT-25 ETE mileage: 7.032 to 10.995
Page Total Mileage: 3.963 mi						Page Total Mileage: 3.963 mi		1 of 1 TWN mileage: 0.0 to 3.963		