
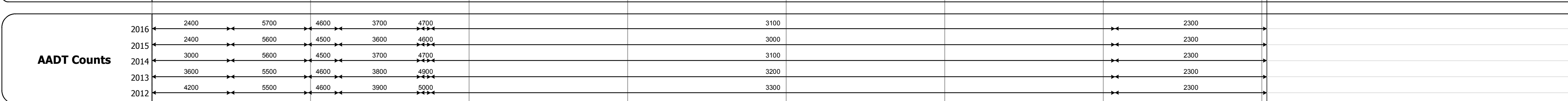


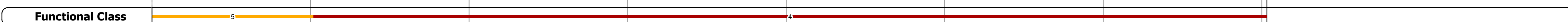
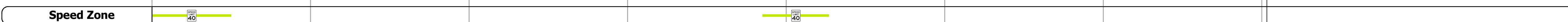

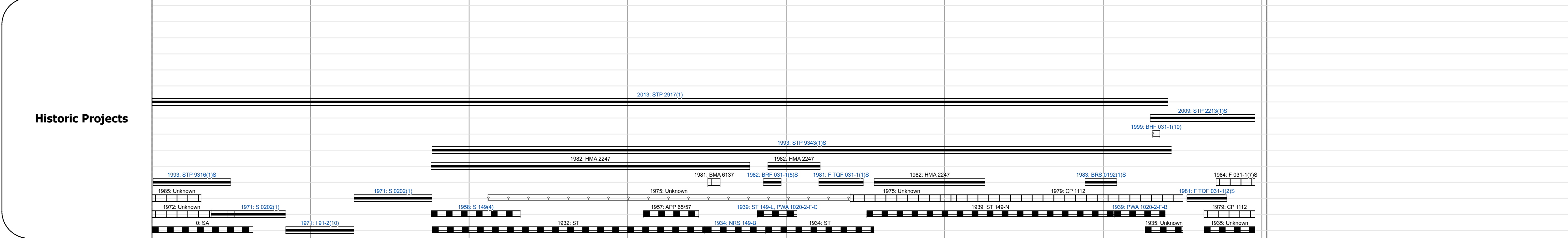

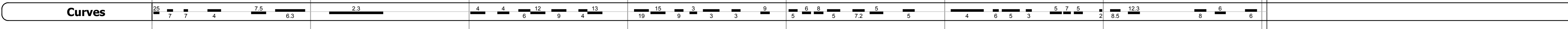
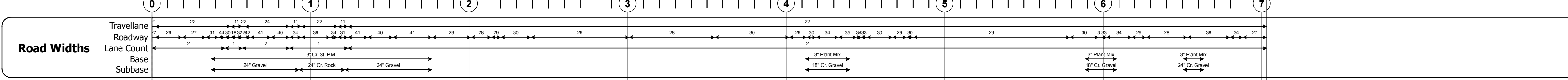
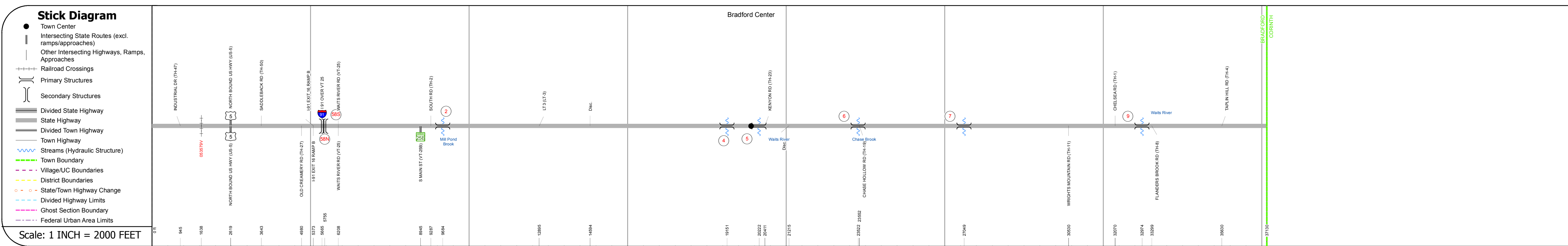
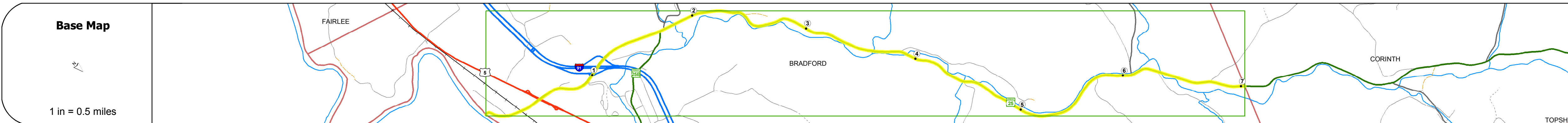
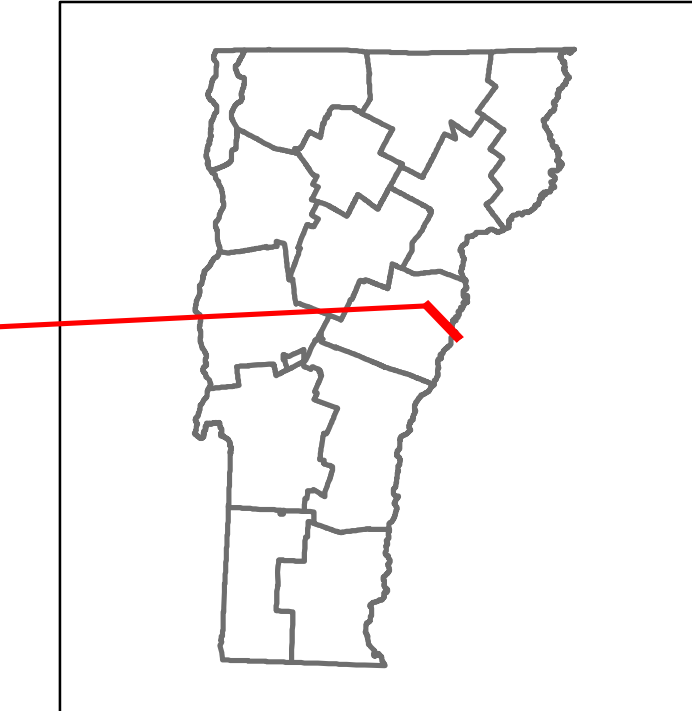


DISTRICT	TOWN	ROUTE
7	BRADFORD	VT-25



STRUCTURE DESCRIPTIONS

Bridge 58N:
Stringer/multi-beam or girder - 1971
Structure No. 200091058N09012
Length: 225'
Width: 35.0'
Under Clearance: 17.25'
Facility Carried: I 00091 ML
Bridge Type: 3SPN CONT WLD GIRDER
Features Intersected: 1.91 OVER VT 25
Surface: Bituminous
Maintenance/Ownership: State

Bridge 58S:
Stringer/multi-beam or girder - 1971
Structure No. 200091058S09012
Length: 225'
Width: 39.0'
Under Clearance: 16.33'
Facility Carried: I 00091 ML
Bridge Type: 3SPN CONT WLD GIRDER
Features Intersected: 1.91 OVER VT 25
Surface: Bituminous
Maintenance/Ownership: State

Culvert 2:
Culvert - 1958
Structure No. 300031000209011
Length: 14'
Under Clearance: 15.0'
Facility Carried: VT25
Bridge Type: CGMPP
Features Intersected: MILL POND BROOK
Maintenance: State

Bridge 4:
Slab - 1933
Structure No. 300031000409011
Length: 16'
Width: 32.2'
Under Clearance: 8.0'
Facility Carried: VT25
Bridge Type: CONCRETE SLAB
Features Intersected: BROOK
Surface: Bituminous
Maintenance: State

Bridge 5:
Stringer/multi-beam or girder - 1982
Structure No. 200031000509012
Length: 207'
Width: 29.3'
Facility Carried: VT 00025 ML
Bridge Type: 2SPN CONT WLD GIRDER
Features Intersected: WAITS RIVER
Surface: Bituminous
Maintenance/Ownership: State

Bridge 6:
Slab - 1925
Structure No. 300031000609011
Length: 18'
Width: 33.5'
Under Clearance: 7.0'
Facility Carried: VT25
Bridge Type: CONCRETE SLAB
Features Intersected: CHASE BROOK
Surface: Bituminous
Maintenance: State

Culvert 7:
Culvert - 1957
Structure No. 300031000709011
Length: 6'
Under Clearance: 6.0'
Facility Carried: VT25
Bridge Type: ACCGMP
Features Intersected: BROOK
Maintenance: State

Bridge 9:
Stringer/multi-beam or girder - 1939
Structure No. 200031000909012
Length: 148'
Width: 27.3'
Facility Carried: VT 00025 ML
Bridge Type: 2-SPAN CONT RLD BEAM
Features Intersected: WAITS RIVER
Surface: Bituminous
Maintenance/Ownership: State

Historic Projects <ul style="list-style-type: none"> Unknown Retreatment Resurface Bituminous Mix Skinny Mix Bituminous Seal 	Functional Class <ul style="list-style-type: none"> 1 - Interstate System 2 - Other Freeways and Expressways 3 - Principal Arterial 4 - Minor Arterial 5 - Major Collector 6 - Minor Collector 	Curves <ul style="list-style-type: none"> Left Right 	Road Widths <ul style="list-style-type: none"> (ft) 	Crash Locations <ul style="list-style-type: none"> Fatal Injury Property Damage Only Unknown Crash Type 	Mileage by Functional Class By Sheet <ul style="list-style-type: none"> 031-1 4 - Minor Arterial 0202 5 - Major Collector 6.014 1.018 	Mileage by Town By Sheet <ul style="list-style-type: none"> BRADFORD - V025-0901 7.032 of 7.032 	DISTRICT 7	TOWN BRADFORD	Date: 10/24/17	ROUTE VT-25					
Legend <ul style="list-style-type: none"> Surface Treated Gravel Cold Plane and Bituminous Concrete Reclaimed Base and Bituminous Concrete Concrete Plant Mix Freeways and Expressways 						Speed Zones <ul style="list-style-type: none"> 25 30 35 40 45 50 55 60 65 	Traffic Counters <ul style="list-style-type: none"> (counter ID) 	AADT <ul style="list-style-type: none"> (count) 	High Crash Locations (HCL's) <ul style="list-style-type: none"> HCL No. 201 - 300 301 - 400 401 - 800 	Page Total Mileage: 7.032 mi	Page Total Mileage: 7.032 mi	DISTRICT 7	TOWN BRADFORD	Date: 10/24/17	ROUTE VT-25
Indicated plans available - http://vtransmap01.aot.state.vt.us/rp/cpr/D/webstore/						For More Information Contact - Vermont Agency of Transportation, Policy, Planning and Intermodal Development Division - Mapping Section, 1 National Life Drive, Montpelier, VT 05633-5001 Telephone: 802-828-2600.									