

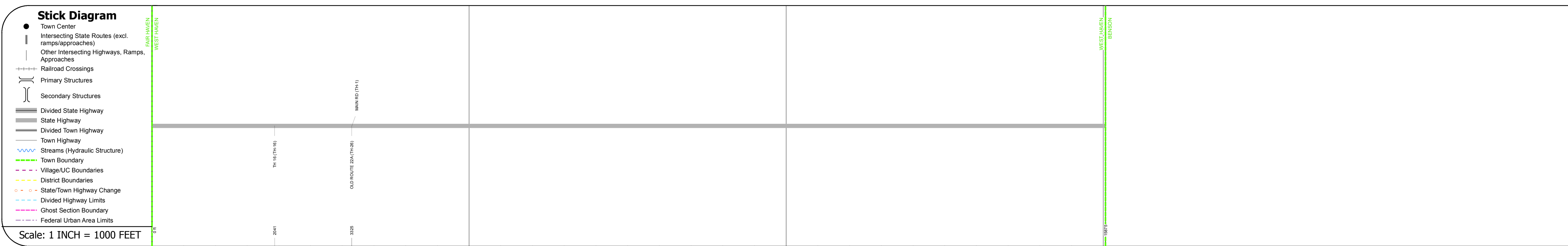
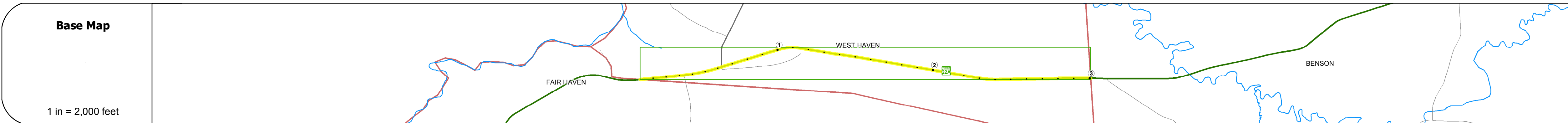
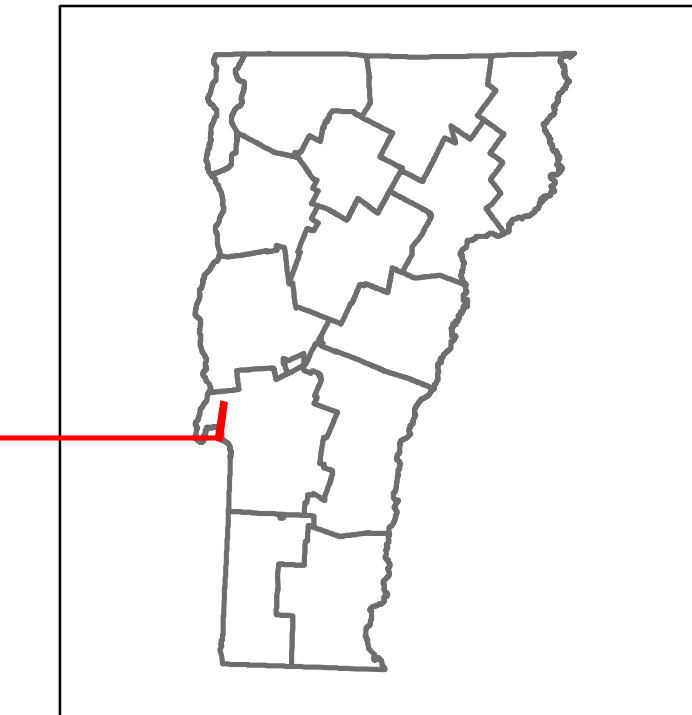


Route Log and Progress Chart


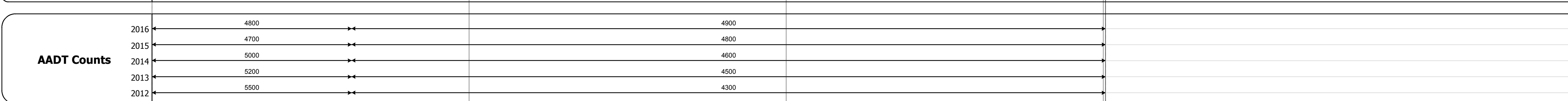





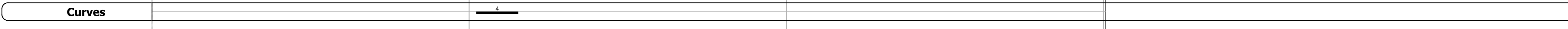
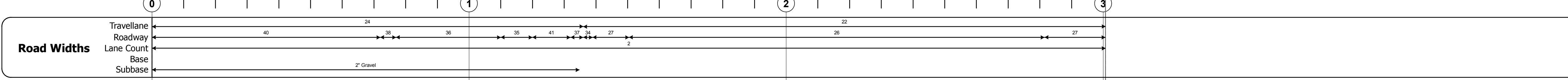
DRAFT

Please Note: Errors and Omissions May Exist.
Contact the VTrans Mapping Section with questions or concerns.

DISTRICT	TOWN	ROUTE
3	WEST HAVEN	VT-22A



STRUCTURE DESCRIPTIONS



Historic Projects Unknown, Bituminous Concrete, Retreatment, Resurface, Bituminous Mix, Skinny Mix, Bituminous Seal, Surface Treated Gravel, Plant Mix, Reclaimed Base and Bituminous Concrete, Concrete	Functional Class 1 - Interstate System, 2 - Other Freeways and Expressways, 3 - Principal Arterial, 4 - Minor Arterial, 5 - Major Collector, 6 - Minor Collector	Curves Left (segreg), Right, Grades: grade up, grade down	Road Widths (ft), Traffic Counters (counter ID), AADT (count)	Crash Locations Fatal, Injury, Property Damage Only, Unknown Crash Type, High Crash Locations (HCL's)	Mileage by Functional Class By Sheet 017-1 4 - Minor Arterial 3.007		Mileage by Town By Sheet WEST HAVEN - V022A1127 3.007 of 3.007		DISTRICT 3	TOWN WEST HAVEN	Date: 10/28/17	ROUTE VT-22A ETE mileage: 4.43 to 7.437
					Page Total Mileage: 3.007 mi		Page Total Mileage: 3.007 mi					