

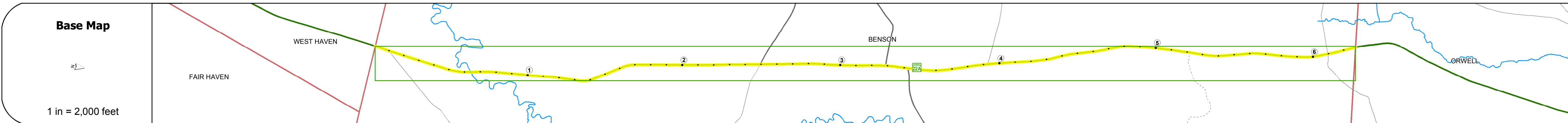
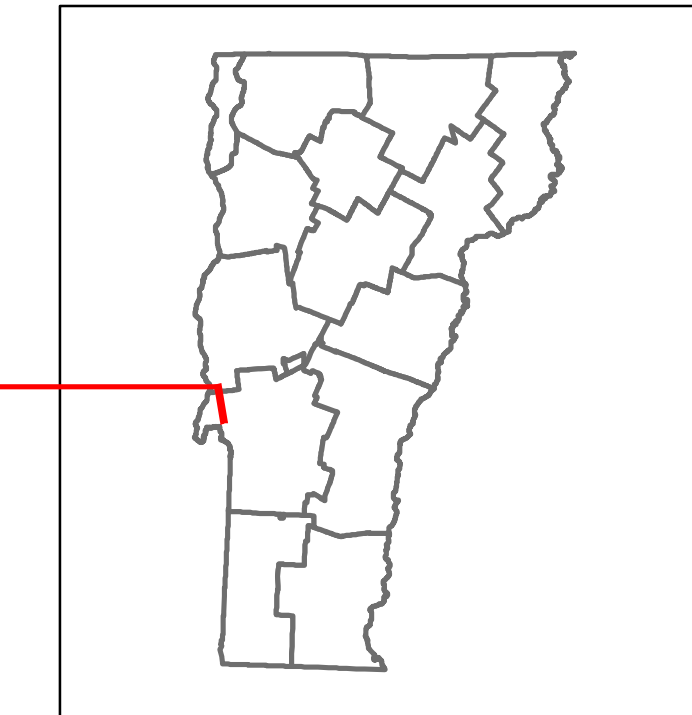


# Route Log and Progress Chart

**DRAFT**

Please Note: Errors and Omissions May Exist.  
Contact the VTrans Mapping Section with questions or concerns.


|          |        |        |
|----------|--------|--------|
| DISTRICT | TOWN   | ROUTE  |
| 3        | BENSON | VT-22A |



|                    |  |
|--------------------|--|
| <b>Road Widths</b> | Travellane: 27, 27.5, 26.5, 27, 28.5, 28, 29, 27.5, 29, 30, 28.5, 29, 28, 29, 27.5, 29 |
| Roadway            |  |
| Lane Count         |  |
| Base               |  |
| Subbase            | 18" Gravel   |

|               |                       |
|---------------|-----------------------|
| <b>Curves</b> | 2.5, 6, 3, 3, 5, 3, 4 |
|---------------|-----------------------|

|               |                    |
|---------------|--------------------|
| <b>Grades</b> | -6.5, +4.0A, +4.5A |
|---------------|--------------------|



|                           |                               |
|---------------------------|-------------------------------|
| <b>Maintenance Garage</b> | District 3 - Castleton Garage |
|---------------------------|-------------------------------|

|                   |  |
|-------------------|--|
| <b>Speed Zone</b> |  |
|-------------------|--|

|                         |   |
|-------------------------|---|
| <b>Functional Class</b> | 4 |
|-------------------------|---|


|                                |  |
|--------------------------------|--|
| <b>National Highway System</b> |  |
|--------------------------------|--|

|                               |  |
|-------------------------------|--|
| <b>Limited Access Highway</b> |  |
|-------------------------------|--|

|                         |            |
|-------------------------|------------|
| <b>Traffic Counters</b> | R115, R115 |
|-------------------------|------------|

|                               |                   |
|-------------------------------|-------------------|
| <b>Customer Service Level</b> | Regional Corridor |
|-------------------------------|-------------------|

|                    |  |
|--------------------|--|
| <b>AADT Counts</b> | 2016: 4900, 4500, 4300, 4400, 4000; 2015: 4800, 4400, 4200, 4300, 3900; 2014: 4800, 4400, 4100, 4200, 3800; 2013: 4500, 4300, 4100, 4000, 3600; 2012: 4300, 4300, 4000, 3900, 3500 |
|--------------------|--|



## STRUCTURE DESCRIPTIONS

**Culvert 7:**  
Culvert - 1972  
Structure No. 200017000711012  
Length: 33'  
Facility Carried: VT 0022A ALT  
Bridge Type: TWIN C.G.M.P.P.A.  
Features Intersected: HUBBARDTON RIVER  
Maintenance/Ownership: State

**Culvert 8A:**  
Culvert - 1940  
Structure No. 300017008A11011  
Length: 9'  
Under Clearance: 4.0'  
Facility Carried: VT22A  
Bridge Type: R C BOX  
Features Intersected: BROOK  
Maintenance: State

**Culvert 9:**  
Culvert - 1940  
Structure No. 300017000911011  
Length: 10'  
Under Clearance: 4.0'  
Facility Carried: VT22A  
Bridge Type: R C BOX  
Features Intersected: BROOK  
Maintenance: State

**Culvert 10:**  
Culvert - 1940  
Structure No. 300017001011011  
Length: 10'  
Under Clearance: 4.0'  
Facility Carried: VT22A  
Bridge Type: R C BOX  
Features Intersected: BROOK  
Maintenance: State

|   |  |   |   |   |   |  |  |  |                      |                       |                       |  |
|---|--|---|---|---|---|--|--|--|----------------------|-----------------------|-----------------------|--|
| <b>Historic Projects</b><br>Unknown, Retreatment, Resurface, Bituminous Mix, Skiny Mix, Bituminous Seal<br>Bituminous Concrete, Surface Treated Gravel, Cold Plane and Bituminous Concrete, Plant Mix, Reclaimed Base and Bituminous Concrete, Concrete | <b>Functional Class</b><br>1- Interstate System, 2- Other Freeways and Expressways, 3- Principal Arterial, 4- Minor Arterial, 5- Major Collector, 6- Minor Collector | <b>Curves</b><br>Left (segress), Right<br><b>Grades</b><br>grade up, grade down | <b>Road Widths</b><br>(ft)<br><b>Traffic Counters</b><br>(counter ID)<br><b>AAAT</b><br>(count) | <b>Crash Locations</b><br>Fatal, Injury, Property Damage Only, Unknown Crash Type<br><b>High Crash Locations (HCL's)</b><br>HCL No. 201-300, 301-400, 401-800 | <b>Mileage by Functional Class By Sheet</b><br>017-1 4 - Minor Arterial 6.276 |  | <b>Mileage by Town By Sheet</b><br>BENSON - V022A1101 6.276 of 6.276 |  | <b>DISTRICT</b><br>3 | <b>TOWN</b><br>BENSON | <b>Date:</b> 10/24/17 | <b>ROUTE</b><br>VT-22A<br>ETE mileage: 7.437 to 13.713 |
|   |  |   |   |   | Page Total Mileage: 6.276 mi  |  | Page Total Mileage: 6.276 mi   |  |                      |                       |                       |  |