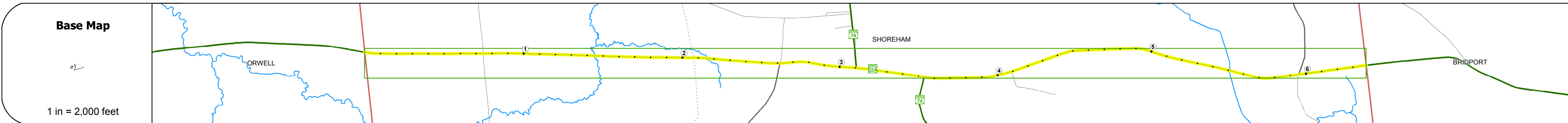
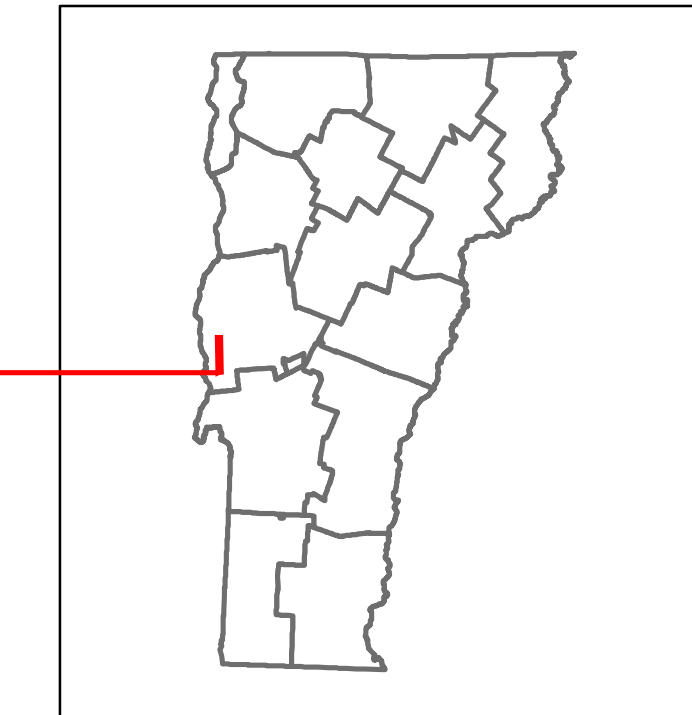


DISTRICT	TOWN	ROUTE
5	SHOREHAM	VT-22A



STRUCTURE DESCRIPTIONS

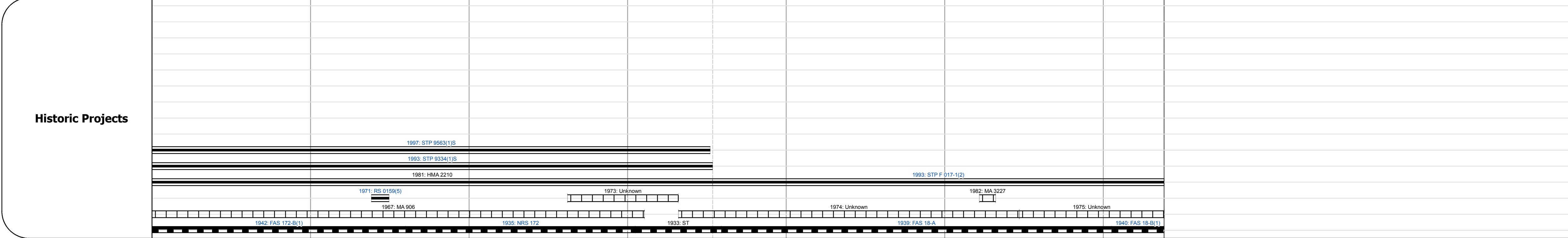
Culvert 15:
Culvert - 1971
Structure No. 300017001501181
Length: 10'
Under Clearance: 10.42'
Facility Carried: VT22A
Bridge Type: CGMPP
Features Intersected: BROOK
Maintenance: State

Culvert 17:
Culvert - 1991
Structure No. 300017001701181
Length: 17'
Under Clearance: 5.0'
Facility Carried: VT22A
Bridge Type: TWIN MULTI PL. PIPE
Features Intersected: BROOK
Maintenance: State

Road Widths	Travellane: 20, 22, 28, 32, 30
Roadway	
Lane Count	
Base	
Subbase	18" Overl

Curves	3, 4, 3, 3, 4, 4, 5
---------------	---------------------

Grades	+8.8A, -8.0, +8.0
---------------	-------------------



Maintenance Garage	District 3 - Castleton Garage, District 5 - Middlebury Garage
---------------------------	---

Speed Zone	40 MPH
-------------------	--------

Functional Class	4
-------------------------	---

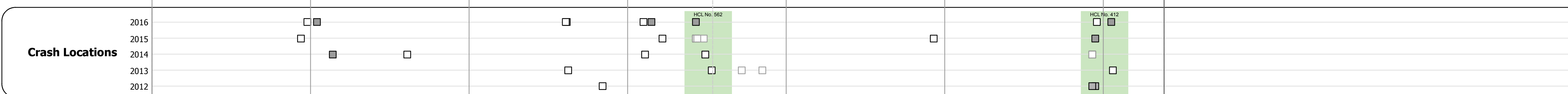
National Highway System	
--------------------------------	--

Limited Access Highway	
-------------------------------	--

Traffic Counters	AG16, A115
-------------------------	------------

Customer Service Level	Regional Corridor
-------------------------------	-------------------

AADT Counts	2016: 3900, 4400, 4900, 3800 2015: 3800, 4300, 4800, 3700 2014: 3700, 4300, 4800, 3700 2013: 3600, 4200, 4700, 3600 2012: 3500, 4200, 4700, 3600
--------------------	--



Historic Projects	Functional Class	Curves	Road Widths	Crash Locations	Mileage by Functional Class By Sheet	Mileage by Town By Sheet
Unknown, Bituminous Concrete, Retreatment, Resurface, Bituminous Mix, Skiny Mix, Bituminous Seal	1- Interstate System, 2- Other Freeways and Expressways, 3- Principal Arterial, 4- Minor Arterial, 5- Major Collector, 6- Minor Collector	Left, Right, grade up, grade down	(ft), Traffic Counters (counter ID), AADT (count)	Fatal, Injury, Property Damage Only, Unknown Crash Type, High Crash Locations (HCL's)	017-1 4 - Minor Arterial 6.384	SHOREHAM - V022A0118 6.384 of 6.384
Indicated plans available - http://vtransmap01.aot.state.vt.us/rp/cpr/D/webstore/	Speed Zones				Page Total Mileage: 6.384 mi	Page Total Mileage: 6.384 mi

DISTRICT	TOWN	Date: 10/24/17	ROUTE
5	SHOREHAM	1 of 1 TWN mileage: 0.0 to 6.384	VT-22A ETE mileage: 20.142 to 26.526